


Site_No	Latitude	Longitude
ATOWN1	44.925278	-70.906972
ATOWN10	44.94315	-70.887333
ATOWN11	44.946833	-70.880467
ATOWN2	44.919333	-70.886333
ATOWN3	44.930778	-70.874778
ATOWN5	44.951417	-70.868472
ATOWN6	44.936167	-70.862417
ATOWN7	44.927417	-70.853083
ATOWN9	44.946534	-70.91723

Scale 1:30,000

**Adamstown Bear Bait Sites**  
Bureau of Parks and Lands



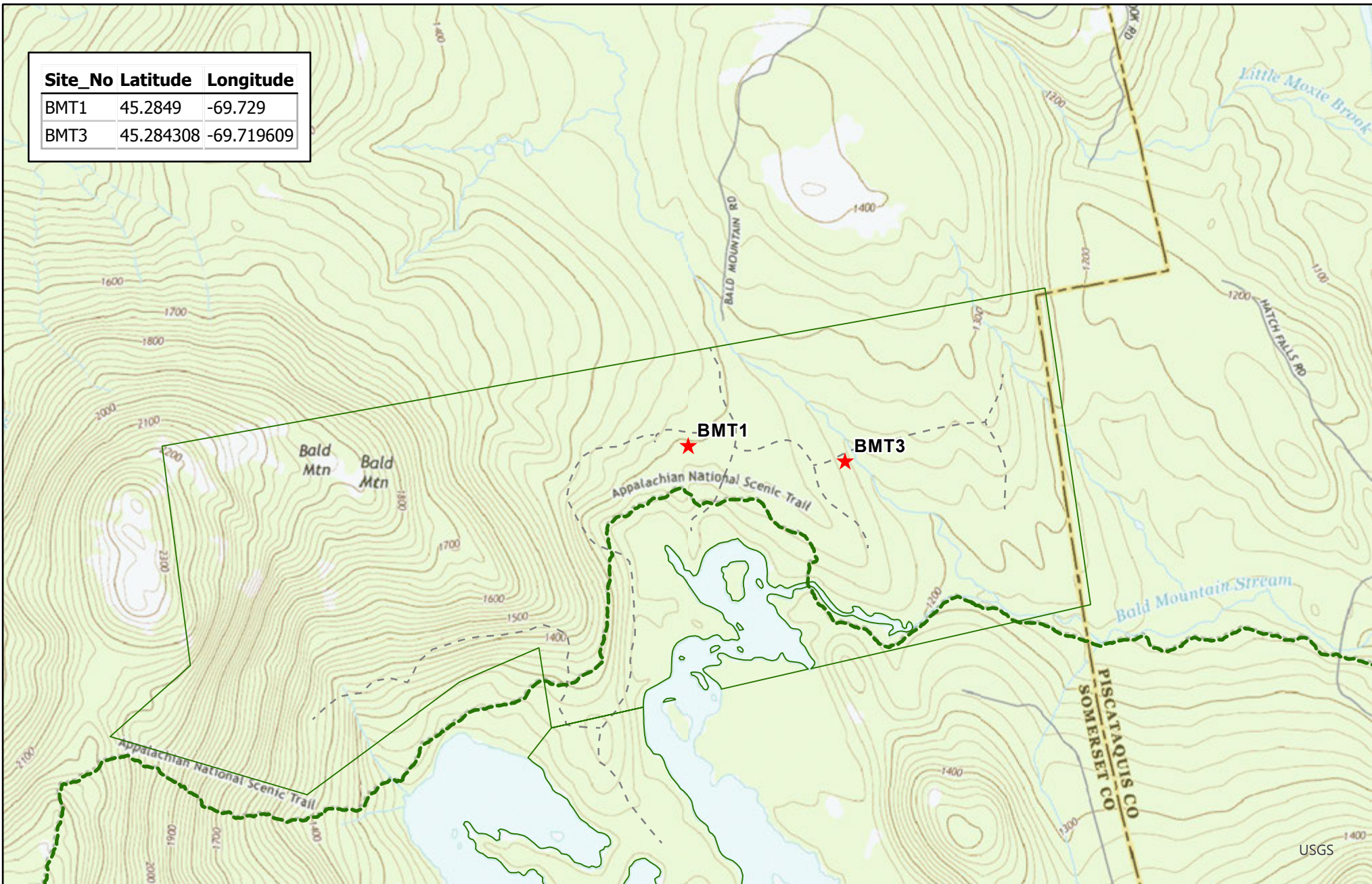
Not a Survey, For Management purposes only.




USGS

**Site\_No** **Latitude** **Longitude**

BMT1	45.2849	-69.729
BMT3	45.284308	-69.719609



Scale 1:24,000

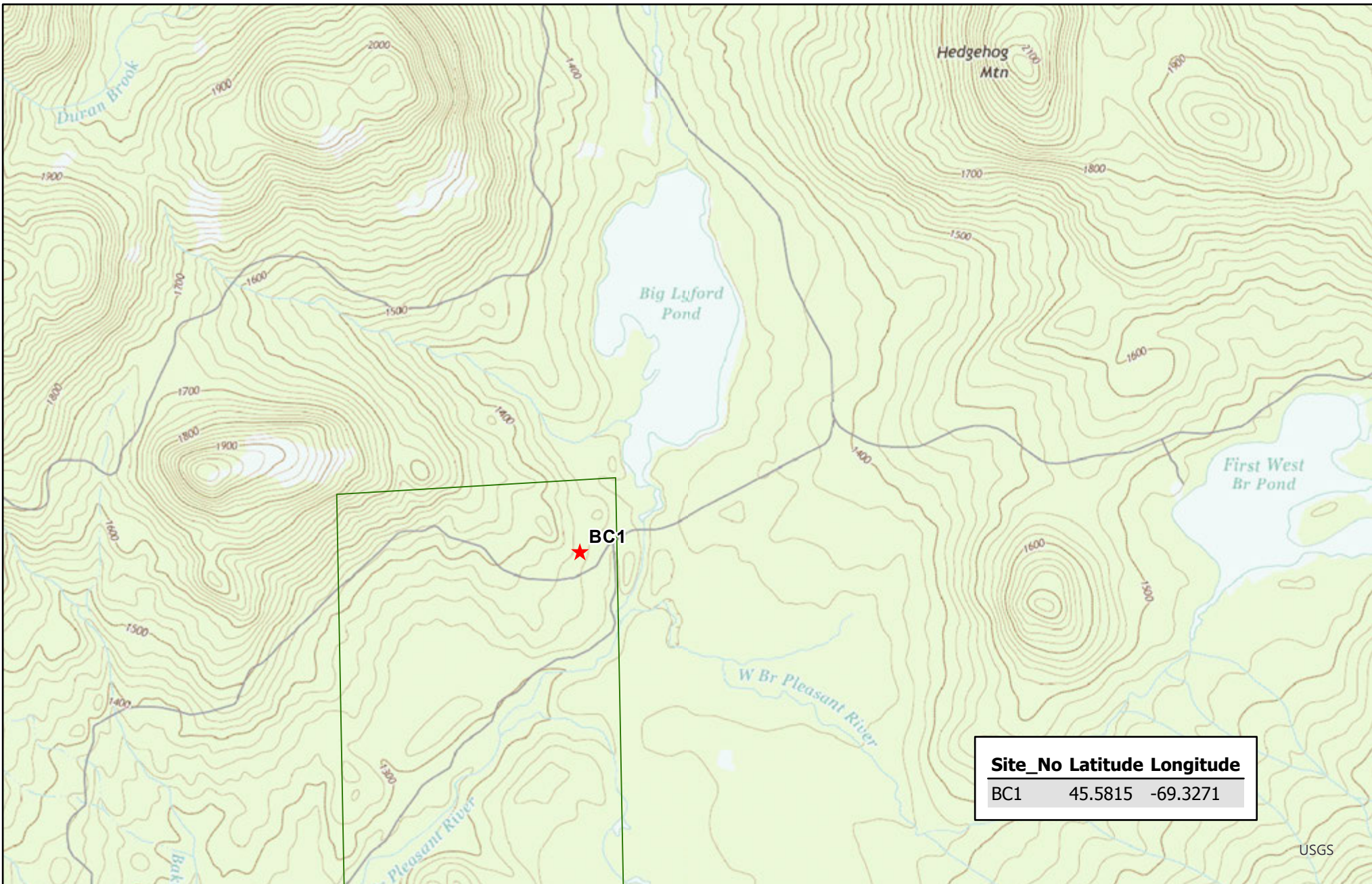


**Bald Mountain Twp Bear Bait Sites**  
Bureau of Parks and Lands

Not a Survey, For Management purposes only.




USGS



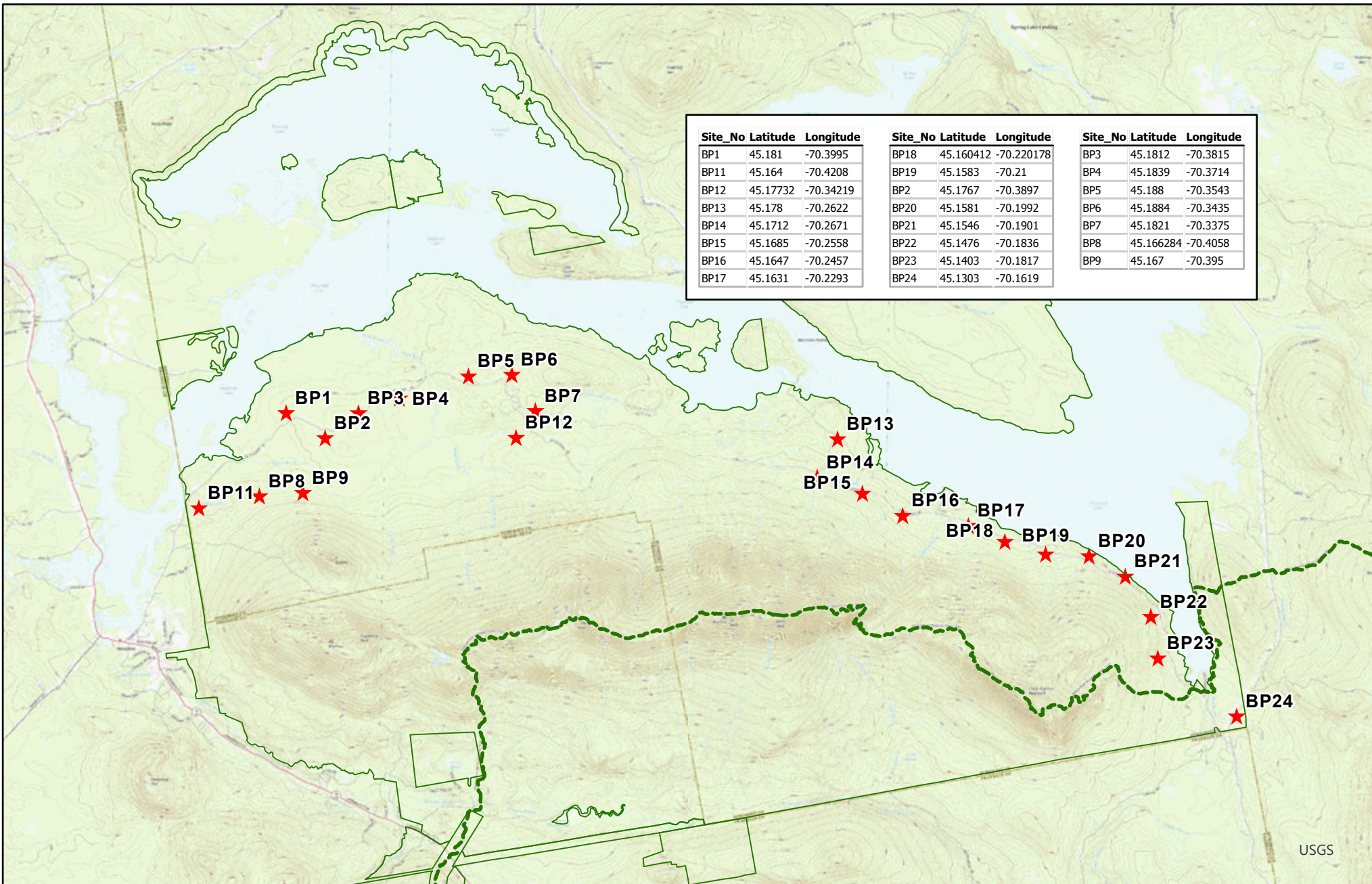
Scale 1:24,000

**Beaver Cove Bear Bait Sites**  
Bureau of Parks and Lands




Not a Survey, For Management purposes only.





Scale 1:100,000

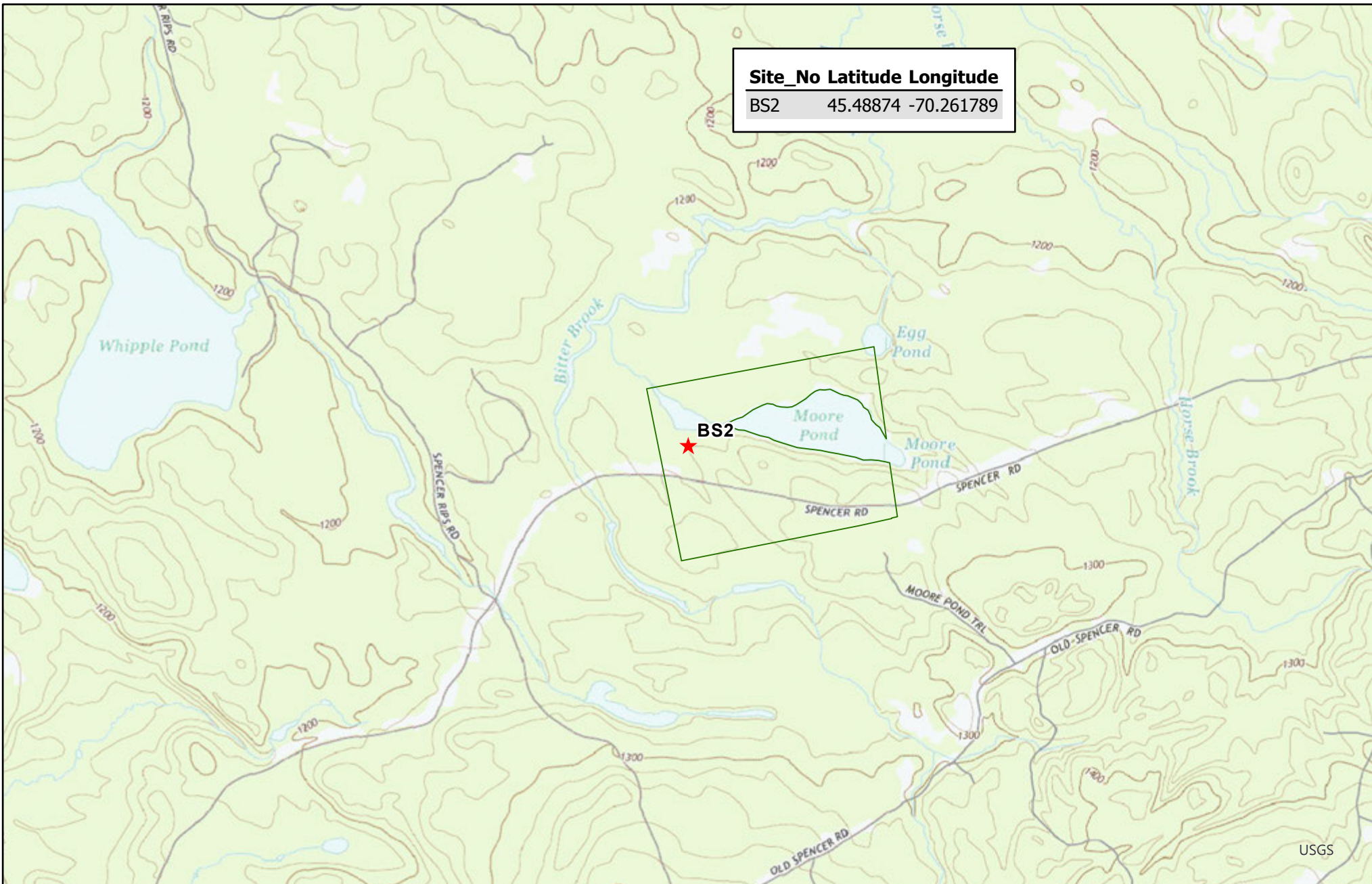
**Bigelow Preserve Bear Bait Sites**  
Bureau of Parks and Lands



Not a Survey, For Management purposes only.




USGS



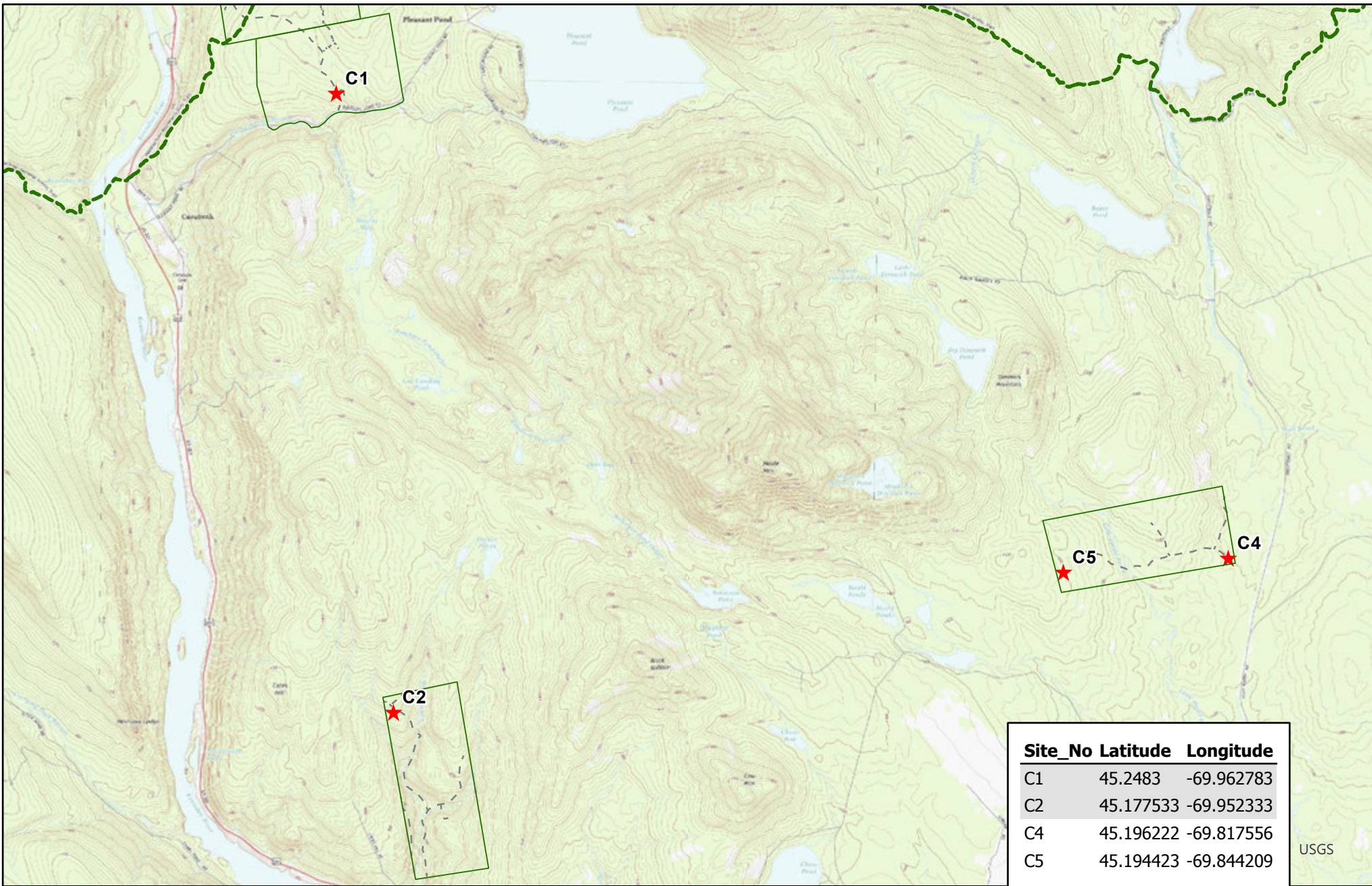
Scale 1:24,000

**Bradstreet Bear Bait Sites**  
Bureau of Parks and Lands



Not a Survey, For Management purposes only.





Scale 1:65,000

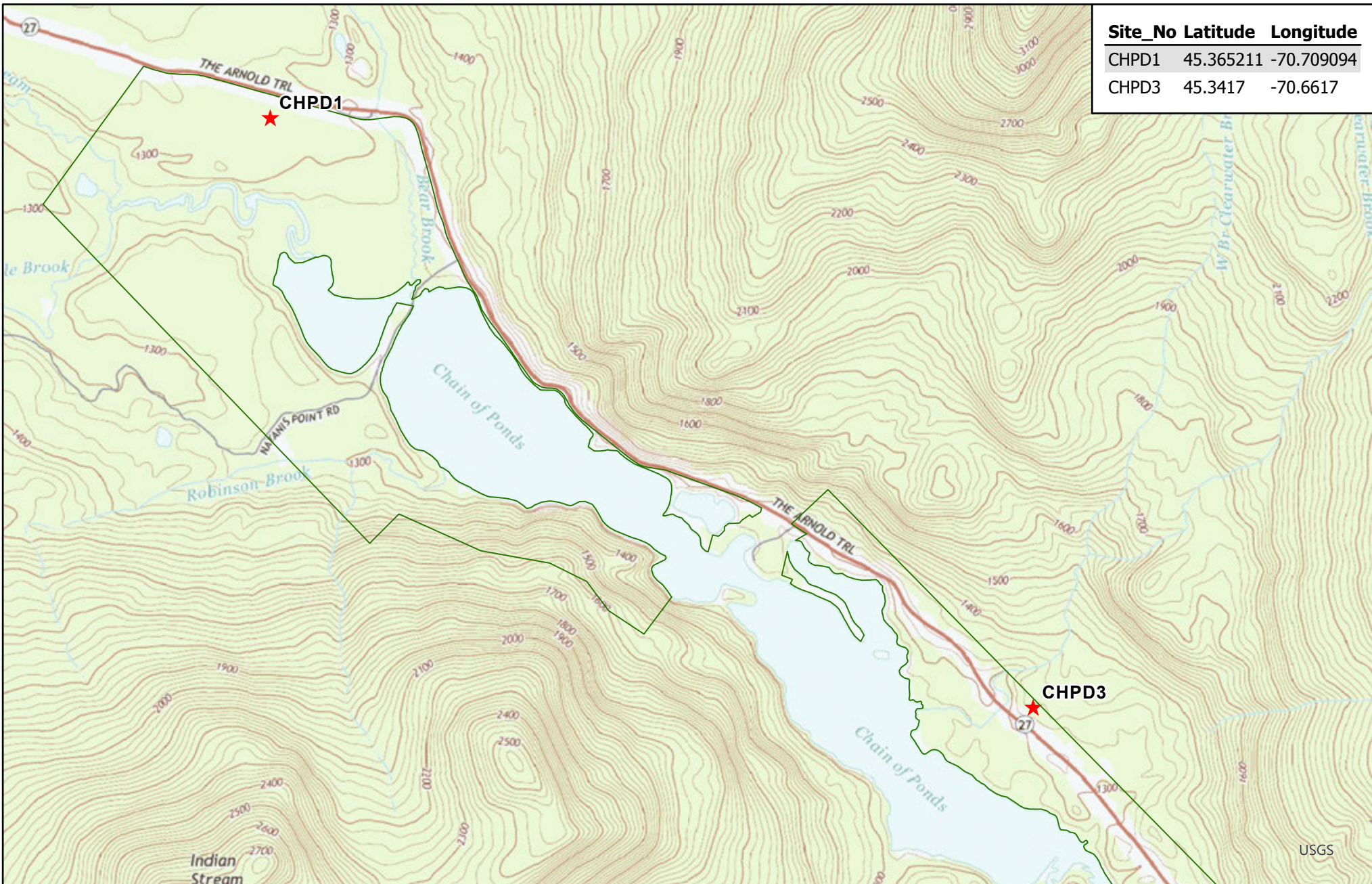
**Caratunk Bear Bait Sites**  
Bureau of Parks and Lands



Not a Survey, For Management purposes only.

USGS






Site_No	Latitude	Longitude
CHPD1	45.365211	-70.709094
CHPD3	45.3417	-70.6617

Scale 1:24,000

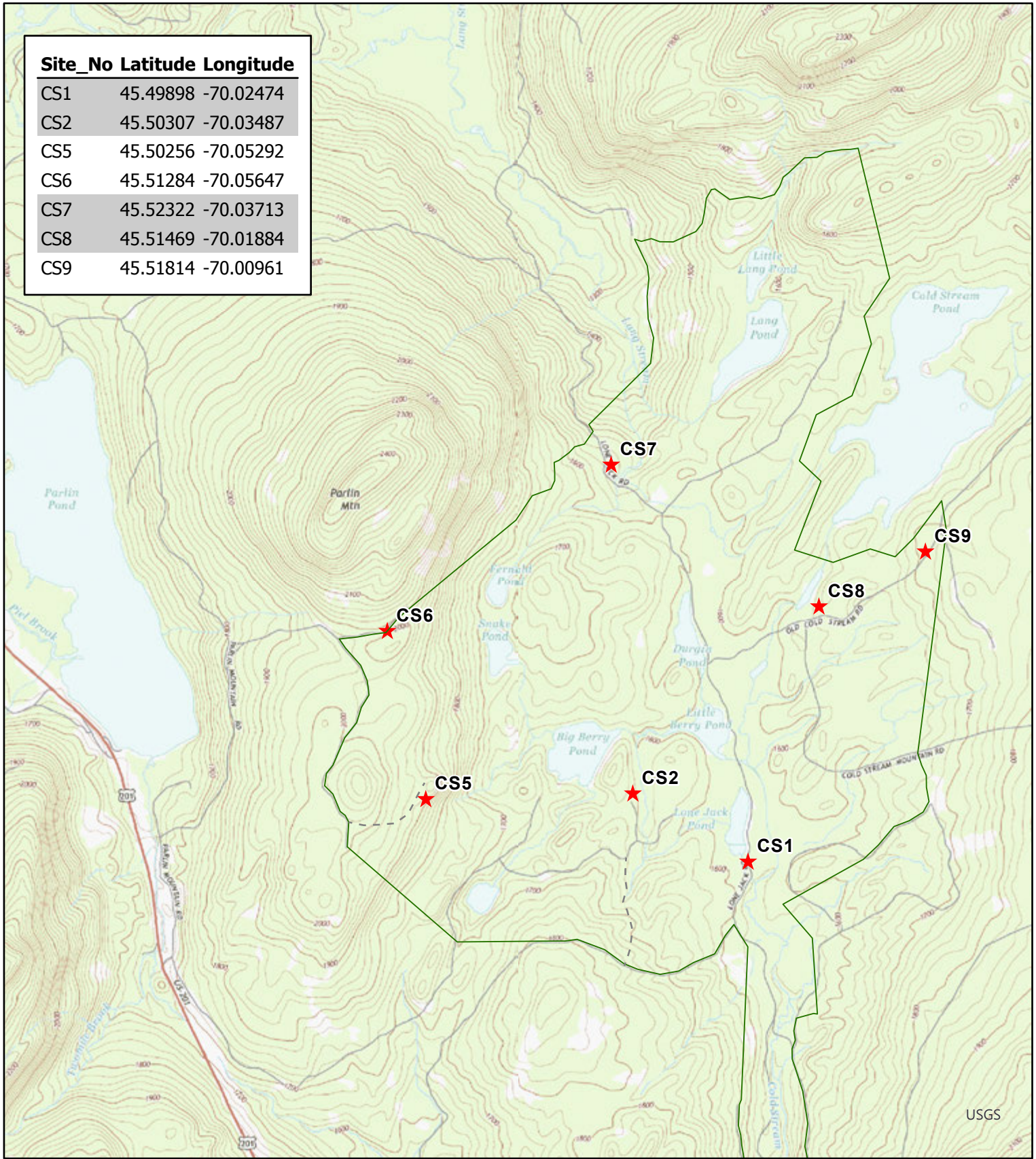
**Chain of Ponds Bear Bait Sites**  
Bureau of Parks and Lands



Not a Survey, For Management purposes only.




USGS



Scale 1:35,000

# Cold Stream Bear Bait Sites (North)

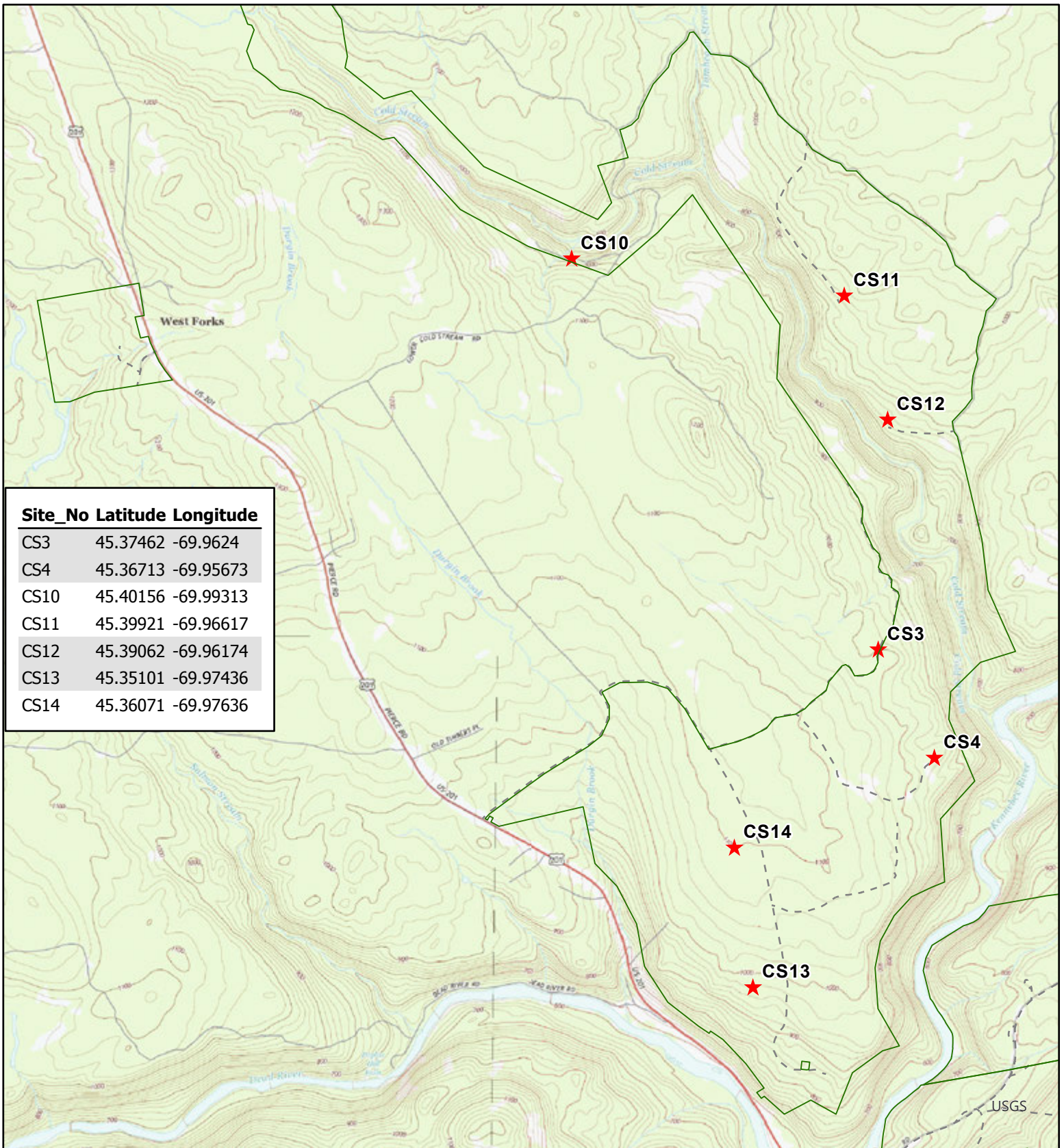
Bureau of Parks and Lands



Not a Survey, For Management purposes only.







Scale 1:40,000

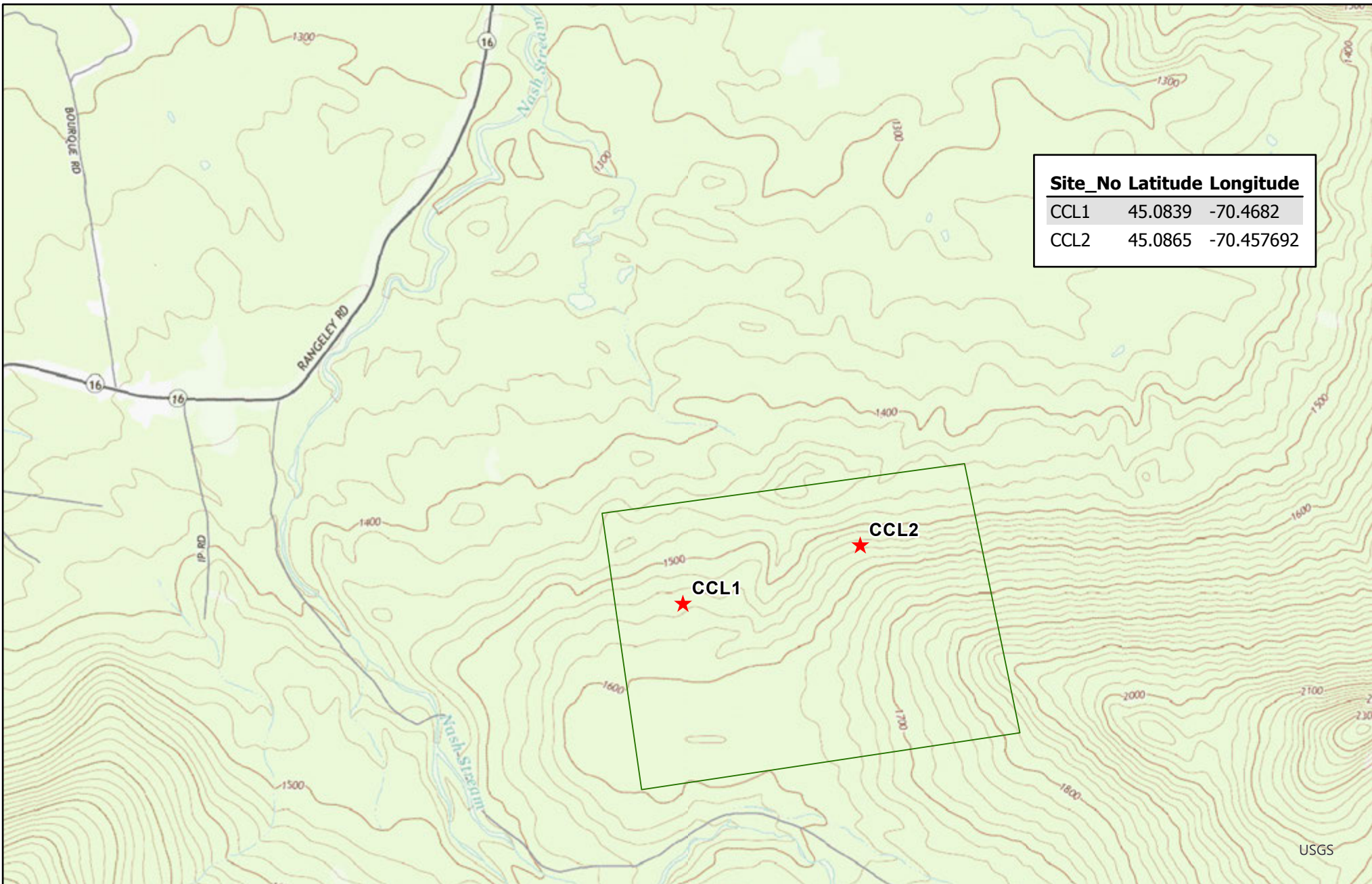
# Cold Stream Bear Bait Sites (South)

Bureau of Parks and Lands



0 0.25 0.5 1 Miles


Not a Survey, For Management purposes only.



Site_No	Latitude	Longitude
CCL1	45.0839	-70.4682
CCL2	45.0865	-70.457692

Scale 1:24,000

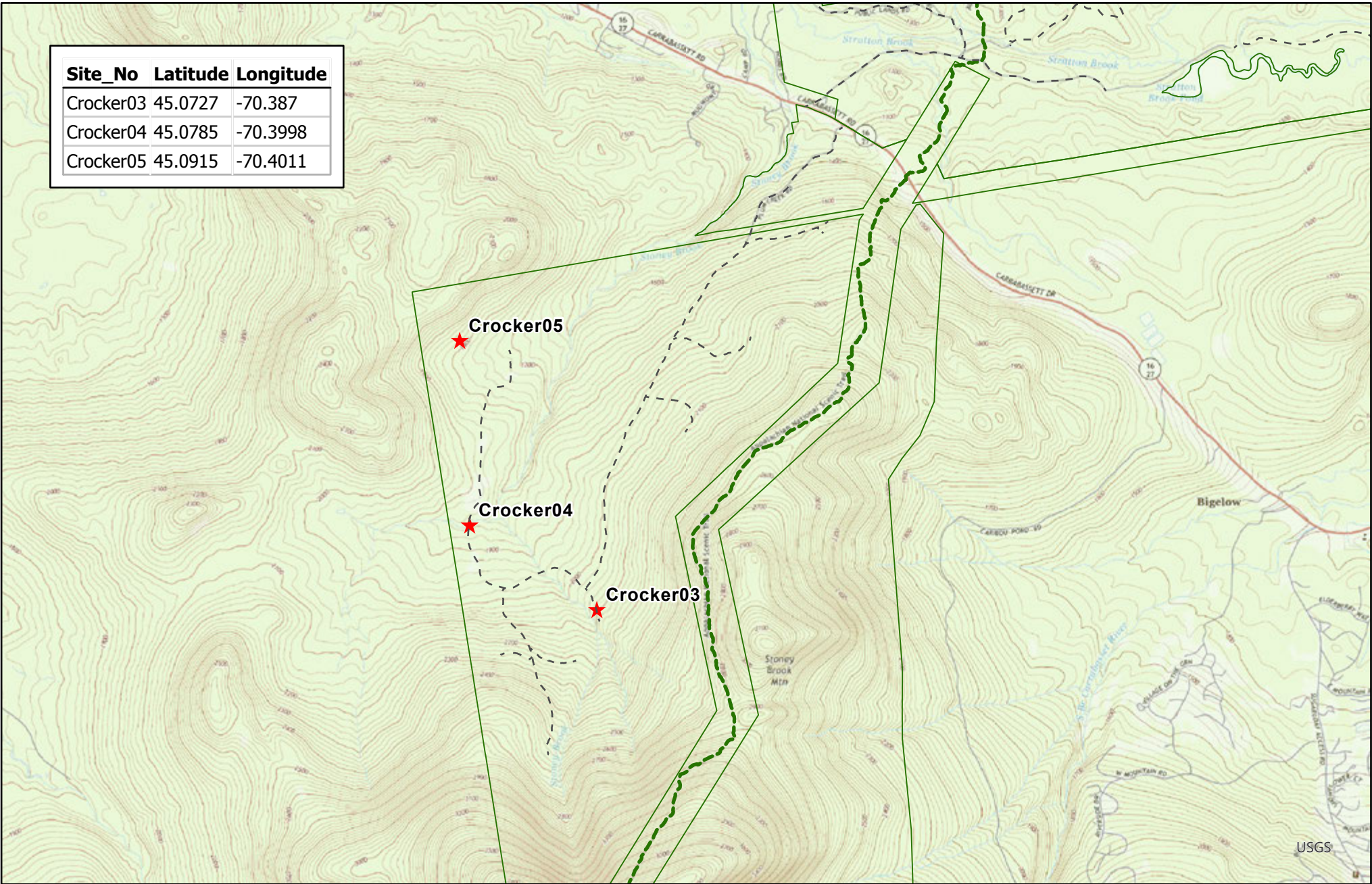
**Coplin Pit Bear Bait Sites**  
Bureau of Parks and Lands



Not a Survey, For Management purposes only.




Site_No	Latitude	Longitude
Crocker03	45.0727	-70.387
Crocker04	45.0785	-70.3998
Crocker05	45.0915	-70.4011



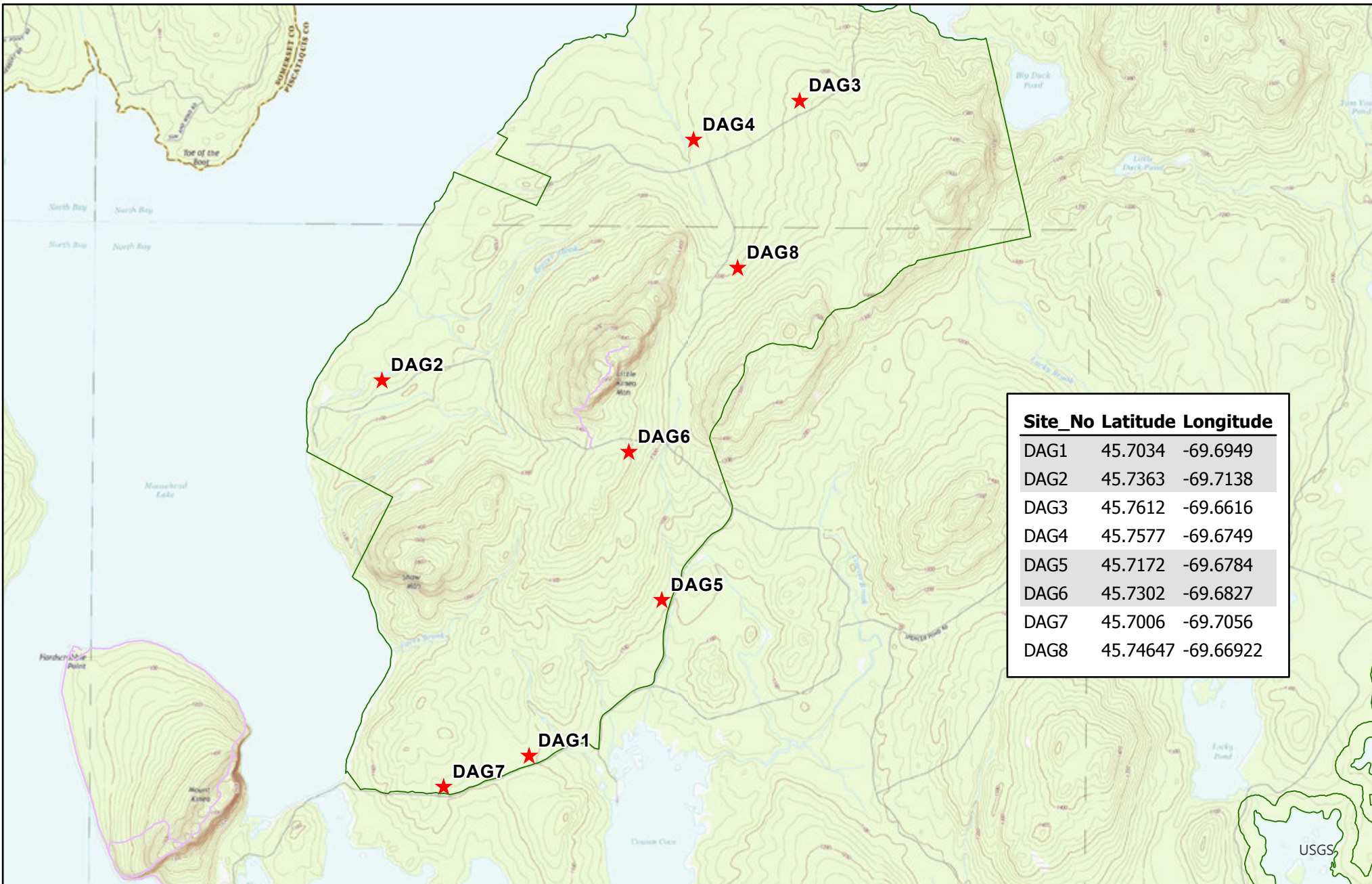
Scale 1:40,000

Crocker Bear Bait Sites  
Bureau of Parks and Lands



Not a Survey, For Management purposes only.





Scale 1:50,000

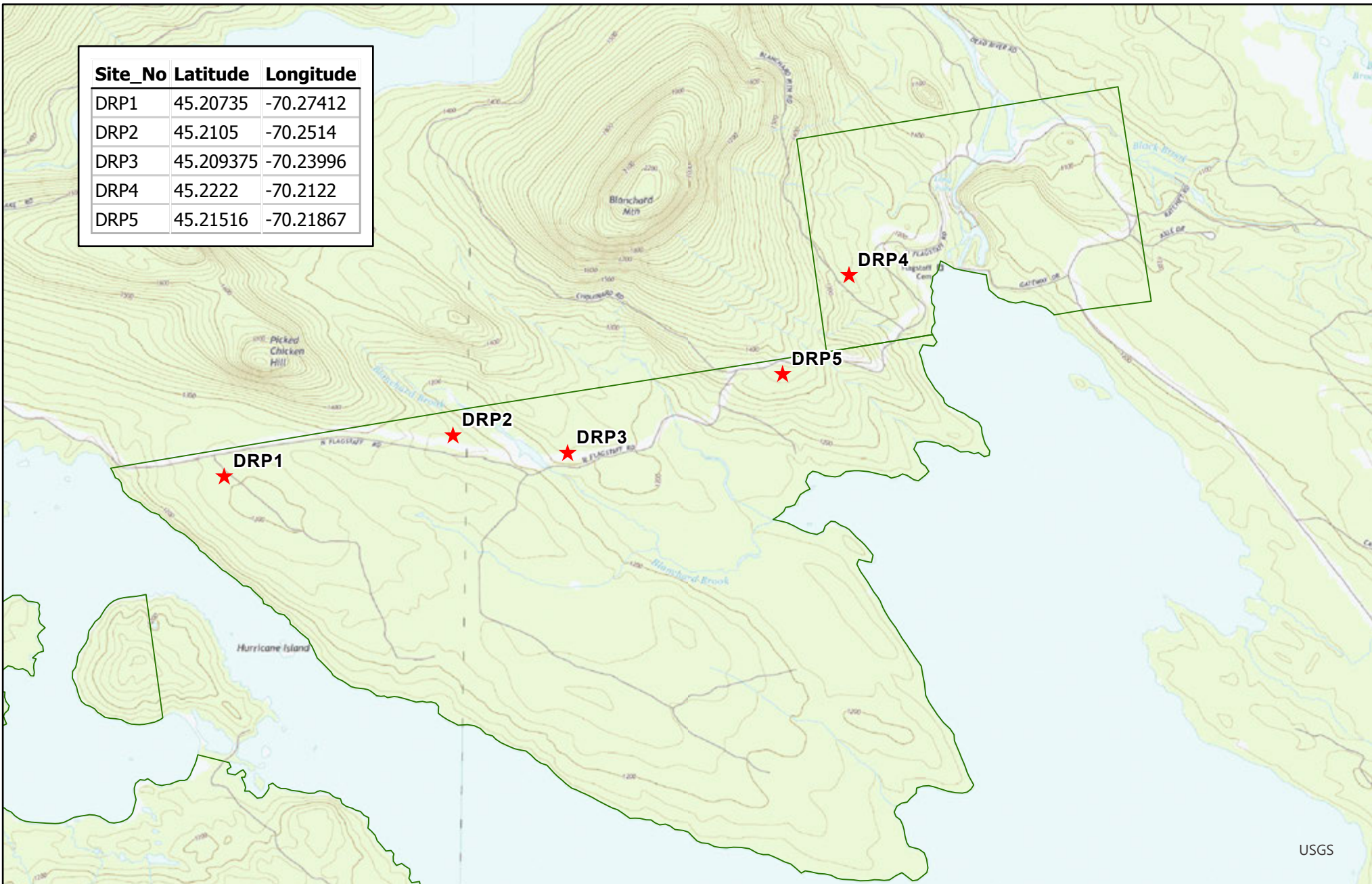
**Days Academy Bear Bait Sites**  
Bureau of Parks and Lands



Not a Survey, For Management purposes only.




Site_No	Latitude	Longitude
DRP1	45.20735	-70.27412
DRP2	45.2105	-70.2514
DRP3	45.209375	-70.23996
DRP4	45.2222	-70.2122
DRP5	45.21516	-70.21867



USGS

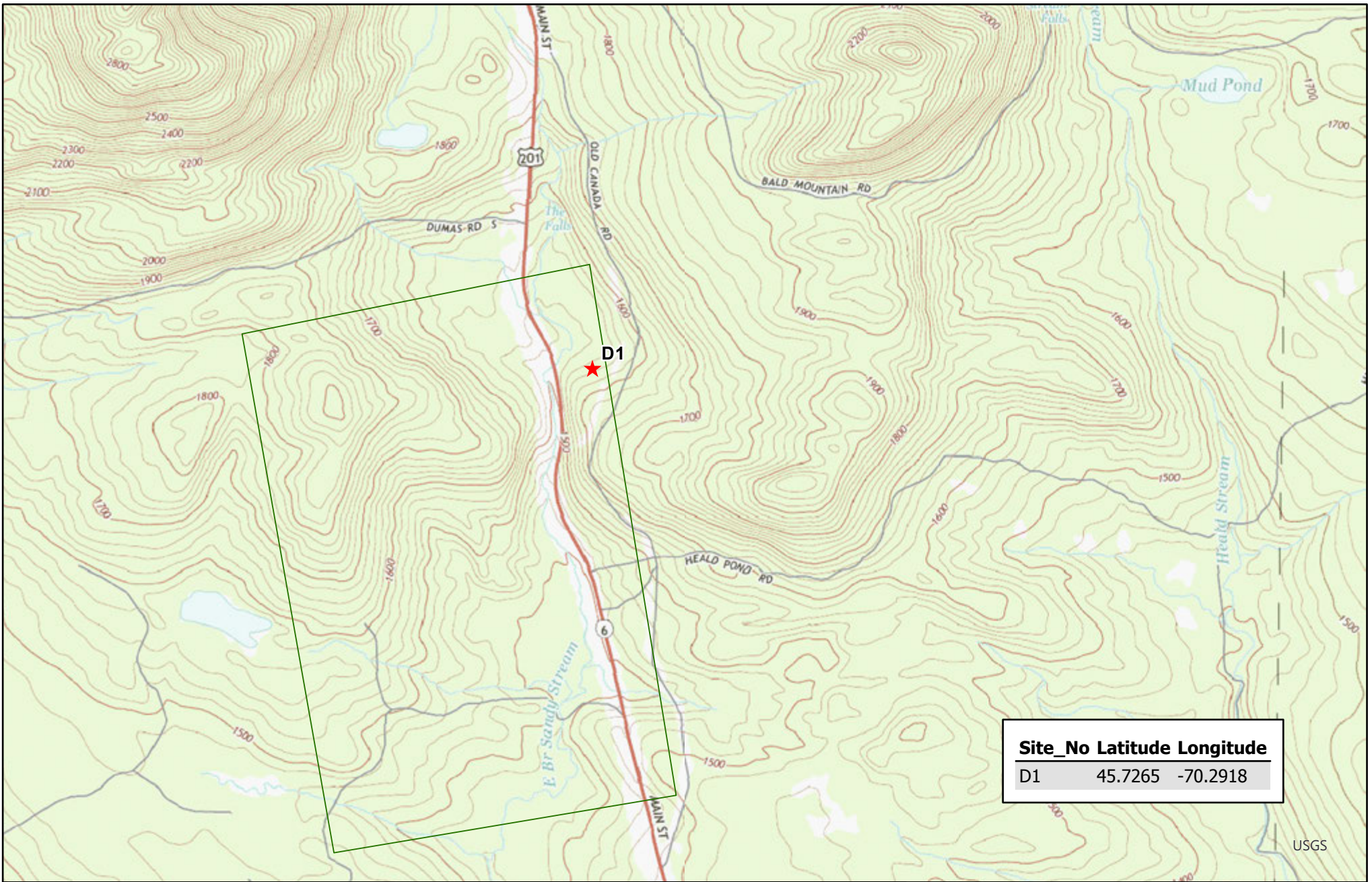
Scale 1:40,000

**Dead River Twp Bait Sites**  
Bureau of Parks and Lands




Not a Survey, For Management purposes only.





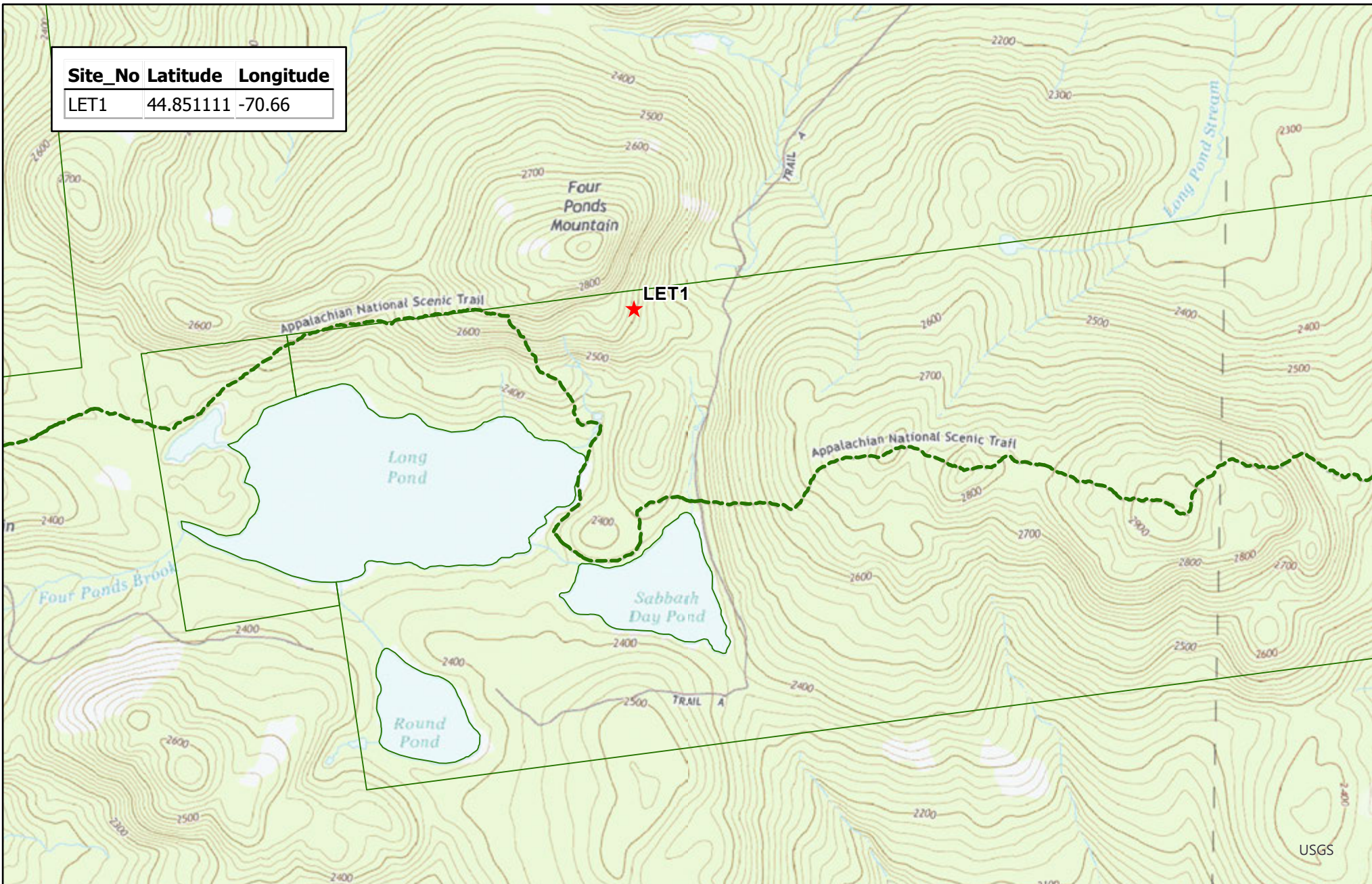
Scale 1:24,000

**Dennistown Bear Bait Sites**  
Bureau of Parks and Lands




Not a Survey, For Management purposes only.





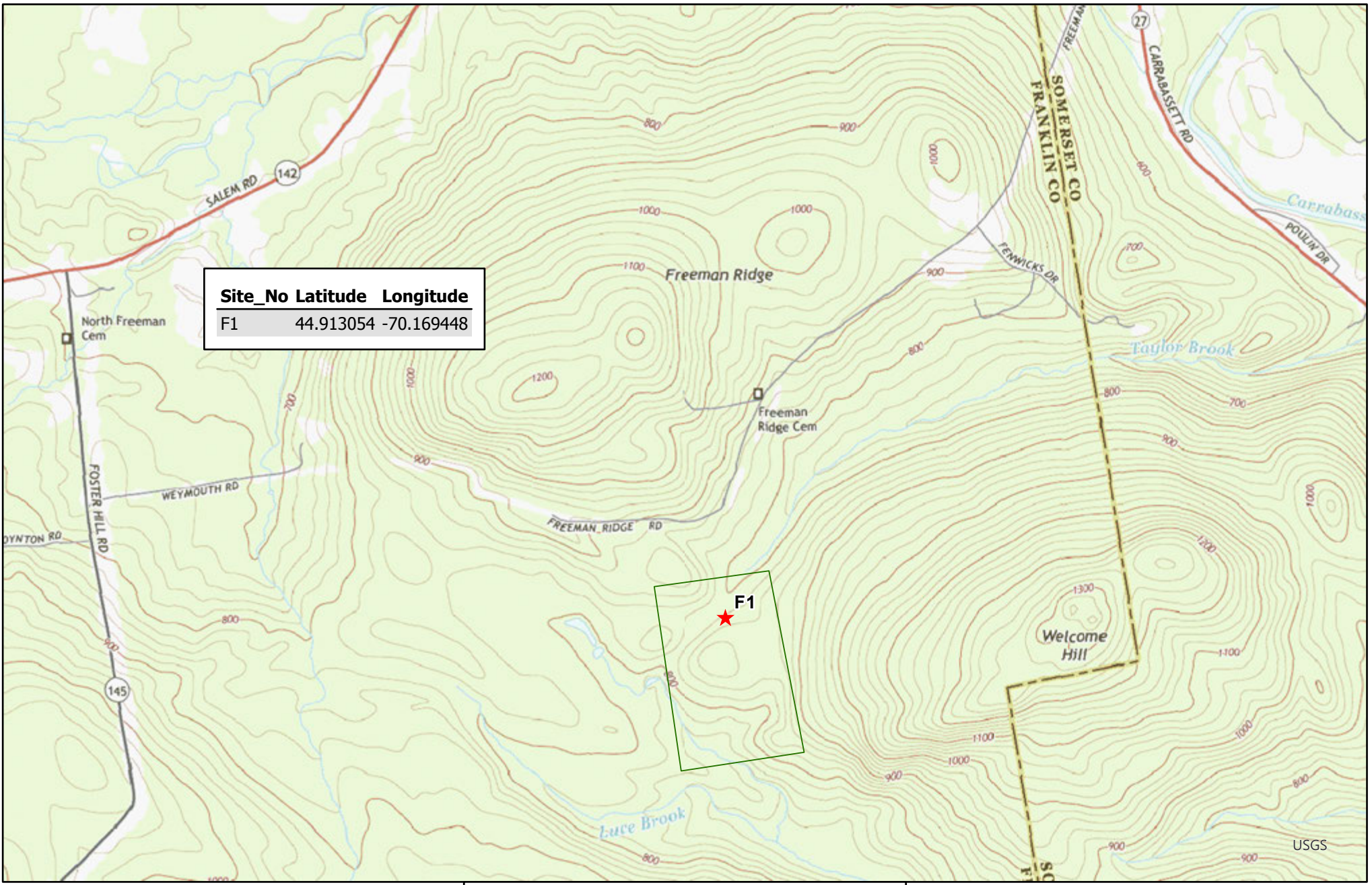
Scale 1:24,000

E Twp Bear Bait Sites  
Bureau of Parks and Lands




Not a Survey, For Management purposes only.





Scale 1:24,000

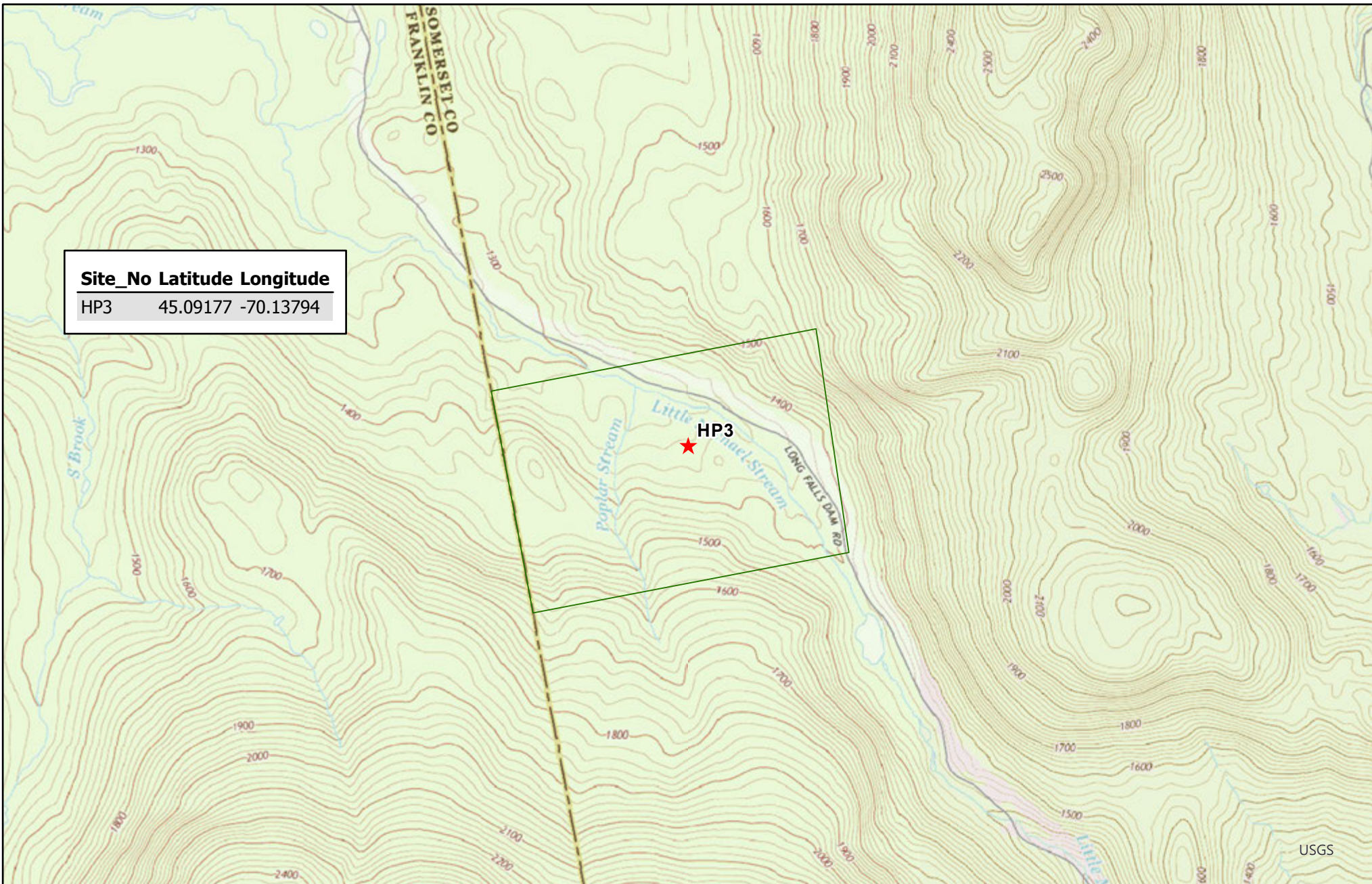
**Freeman Twp Bear Bait Sites**  
Bureau of Parks and Lands



Not a Survey, For Management purposes only.








Site_No	Latitude	Longitude
HP3	45.09177	-70.13794

Scale 1:24,000

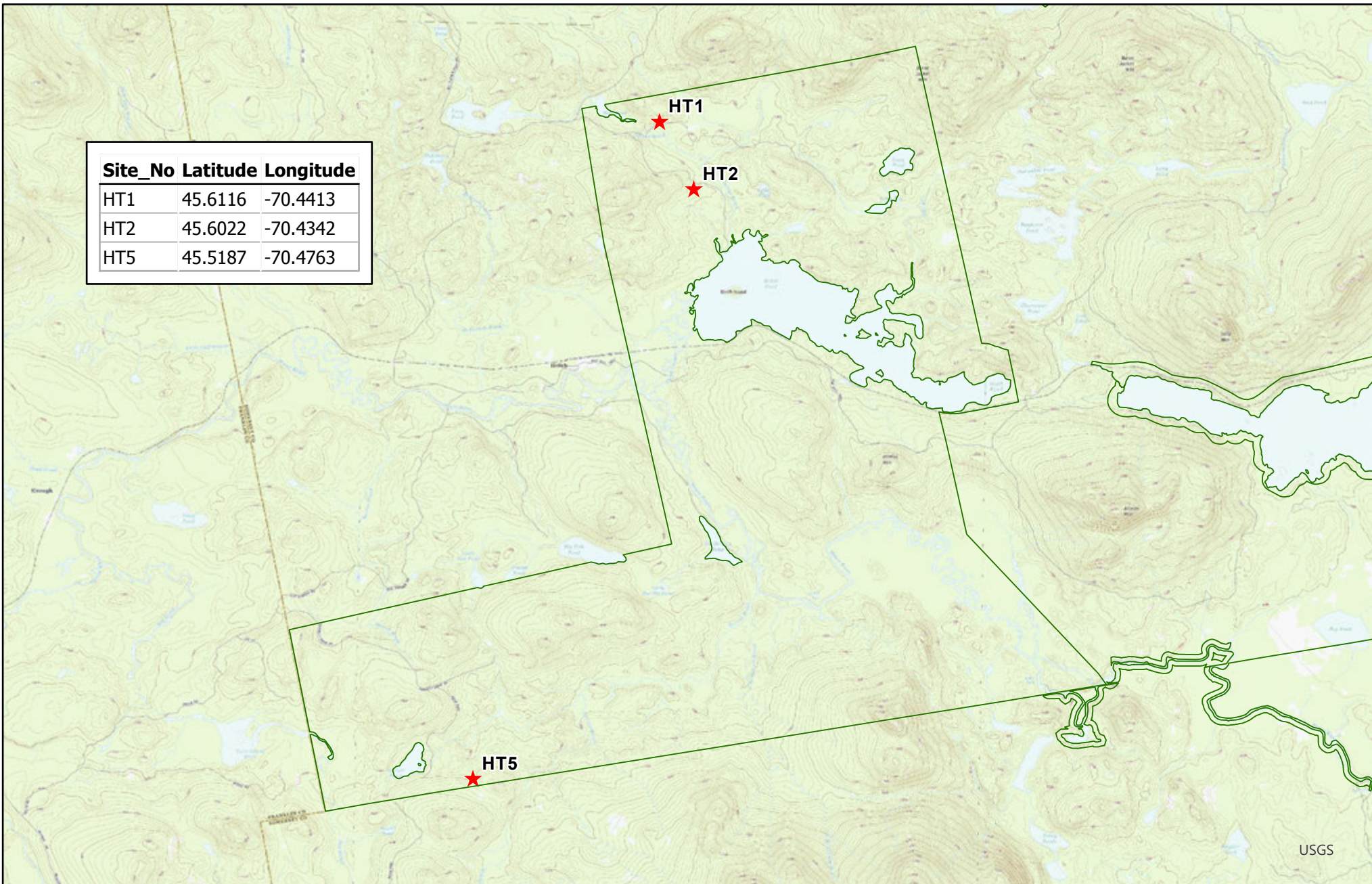
Highland Plt Bear Bait Sites  
Bureau of Parks and Lands



Not a Survey, For Management purposes only.




USGS



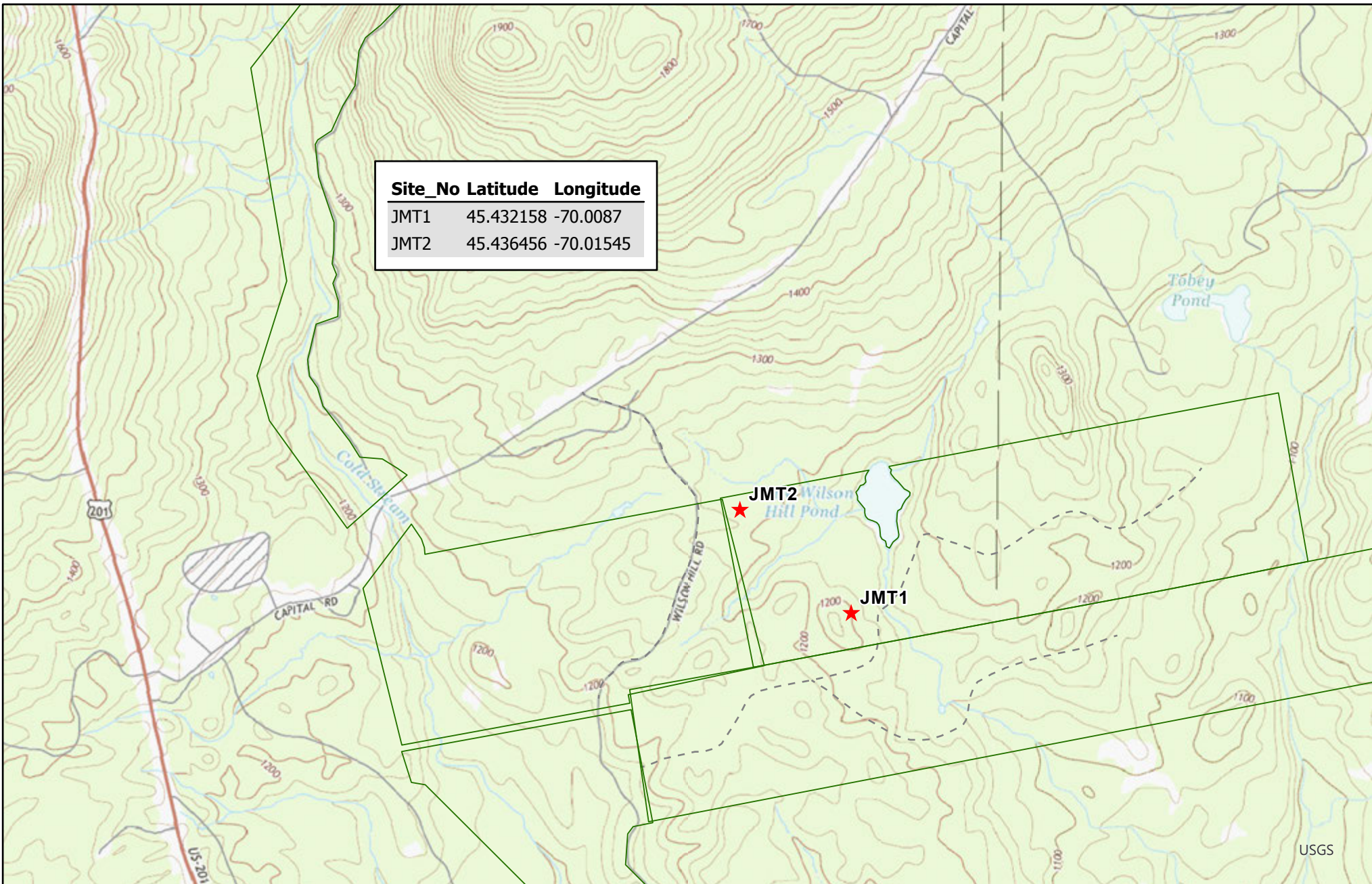
Scale 1:80,000

Holeb Twp Bear Bait Sites  
Bureau of Parks and Lands




Not a Survey, For Management purposes only.





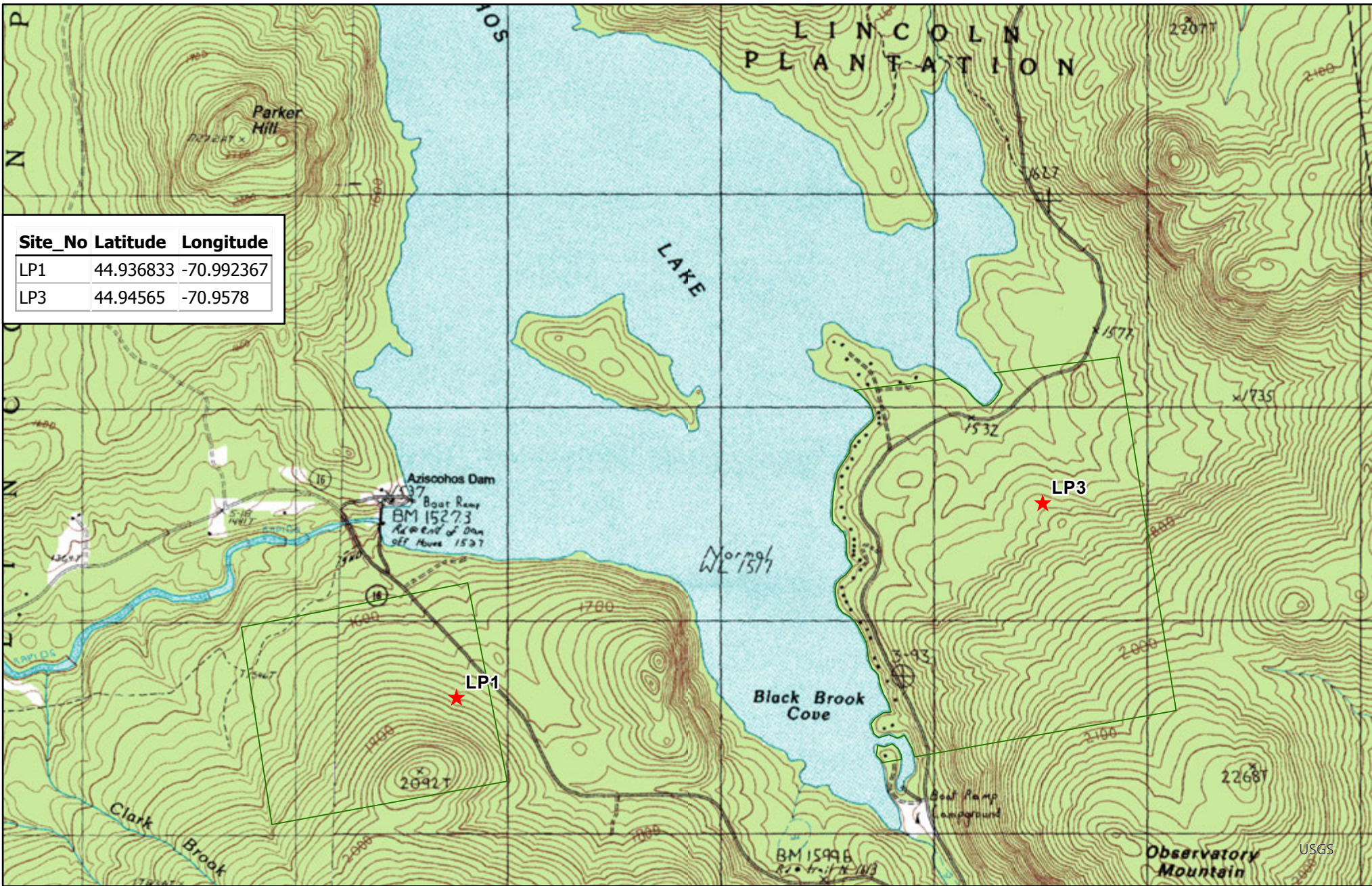
Scale 1:24,000

**Johnson Mtn Bear Bait Sites**  
Bureau of Parks and Lands




Not a Survey, For Management purposes only.





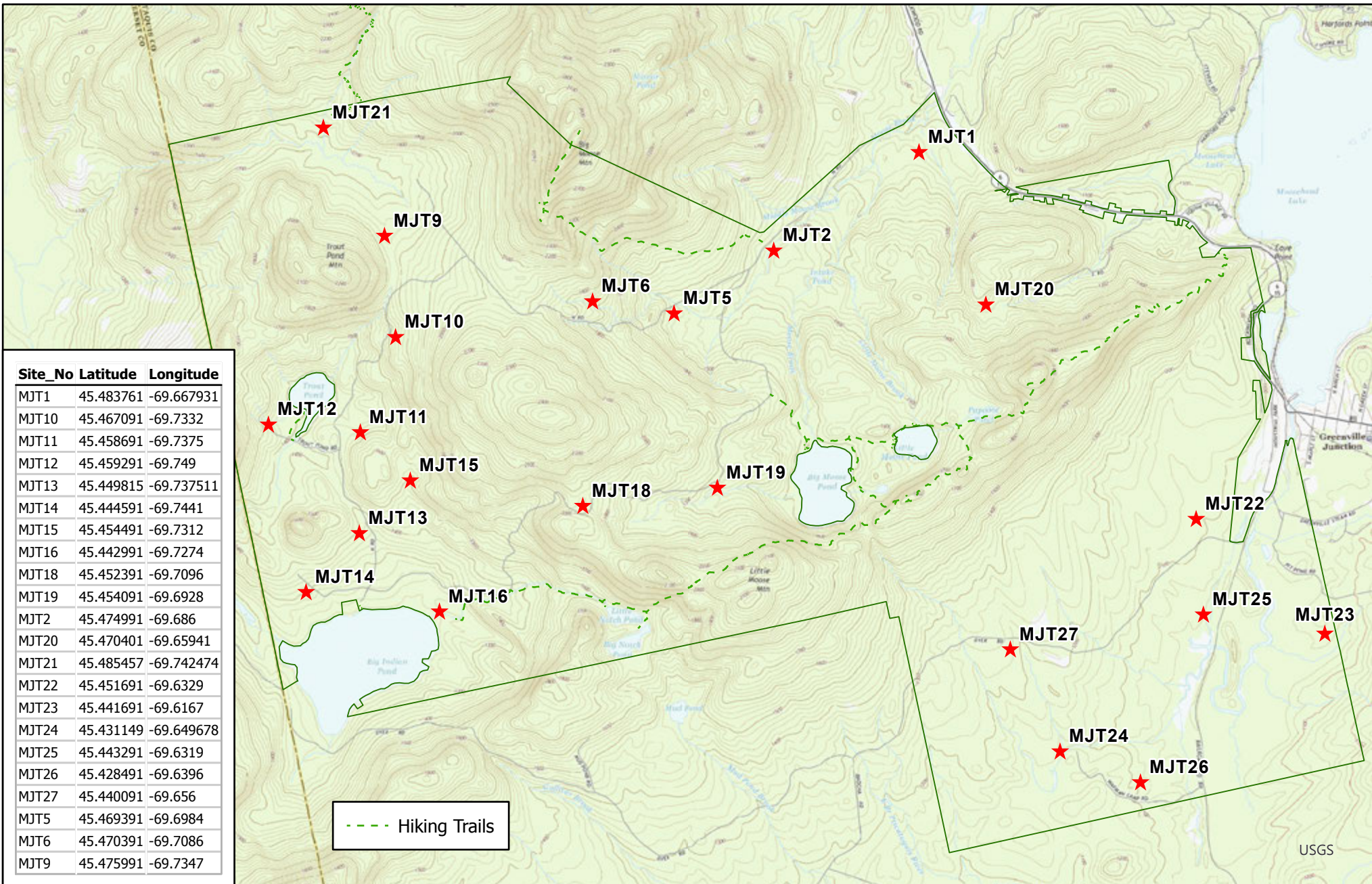
Scale 1:24,000

Lincoln Plt Bear Bait Sites  
Bureau of Parks and Lands



Not a Survey, For Management purposes only.





Site_No	Latitude	Longitude
MJT1	45.483761	-69.667931
MJT10	45.467091	-69.7332
MJT11	45.458691	-69.7375
MJT12	45.459291	-69.749
MJT13	45.449815	-69.737511
MJT14	45.444591	-69.7441
MJT15	45.454491	-69.7312
MJT16	45.442991	-69.7274
MJT18	45.452391	-69.7096
MJT19	45.454091	-69.6928
MJT2	45.474991	-69.686
MJT20	45.470401	-69.65941
MJT21	45.485457	-69.742474
MJT22	45.451691	-69.6329
MJT23	45.441691	-69.6167
MJT24	45.431149	-69.649678
MJT25	45.443291	-69.6319
MJT26	45.428491	-69.6396
MJT27	45.440091	-69.656
MJT5	45.469391	-69.6984
MJT6	45.470391	-69.7086
MJT9	45.475991	-69.7347

--- Hiking Trails

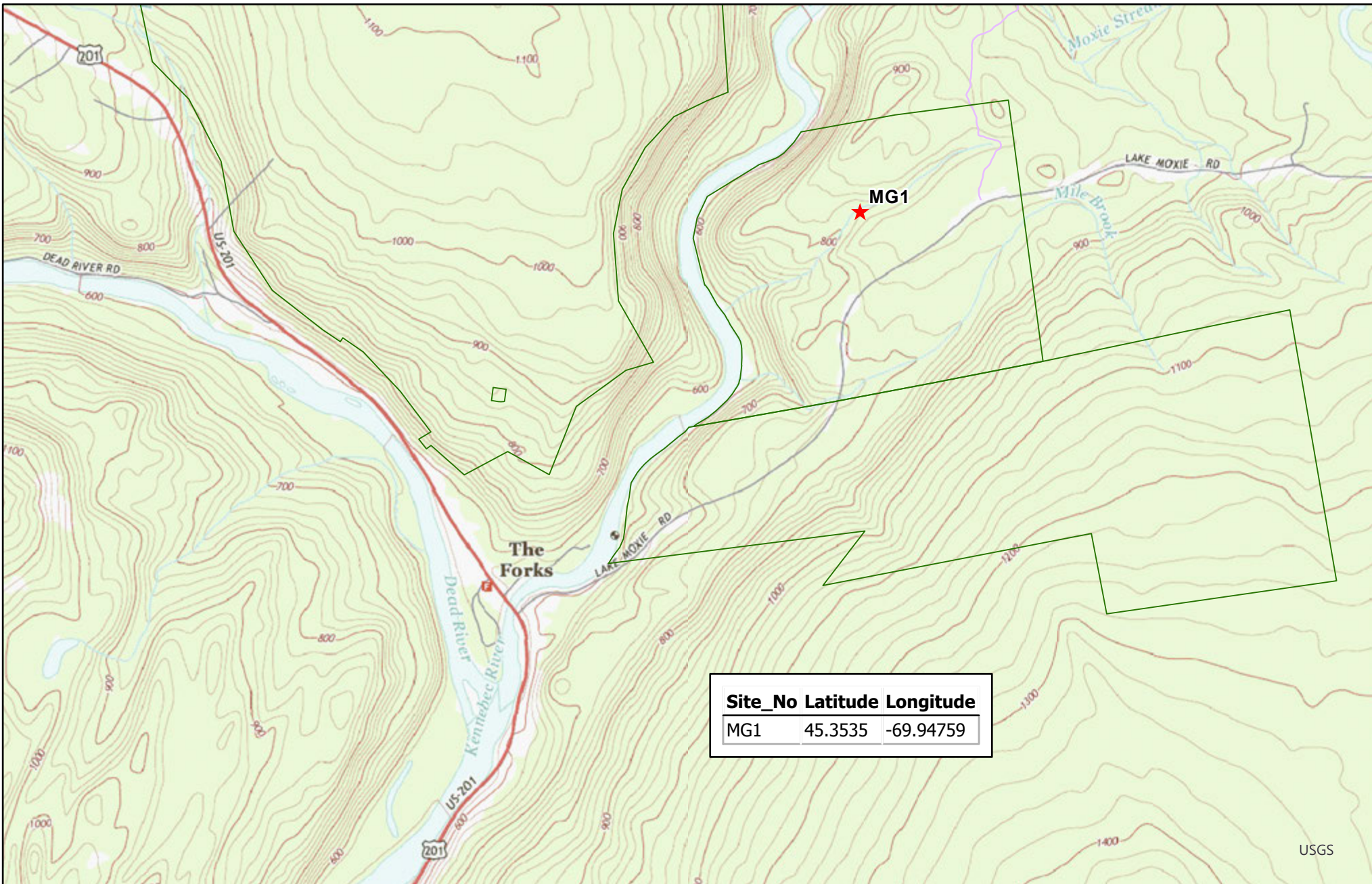
Scale 1:50,000

Moosehead Jct Bait Sites  
Bureau of Parks and Lands



Not a Survey, For Management purposes only.






USGS

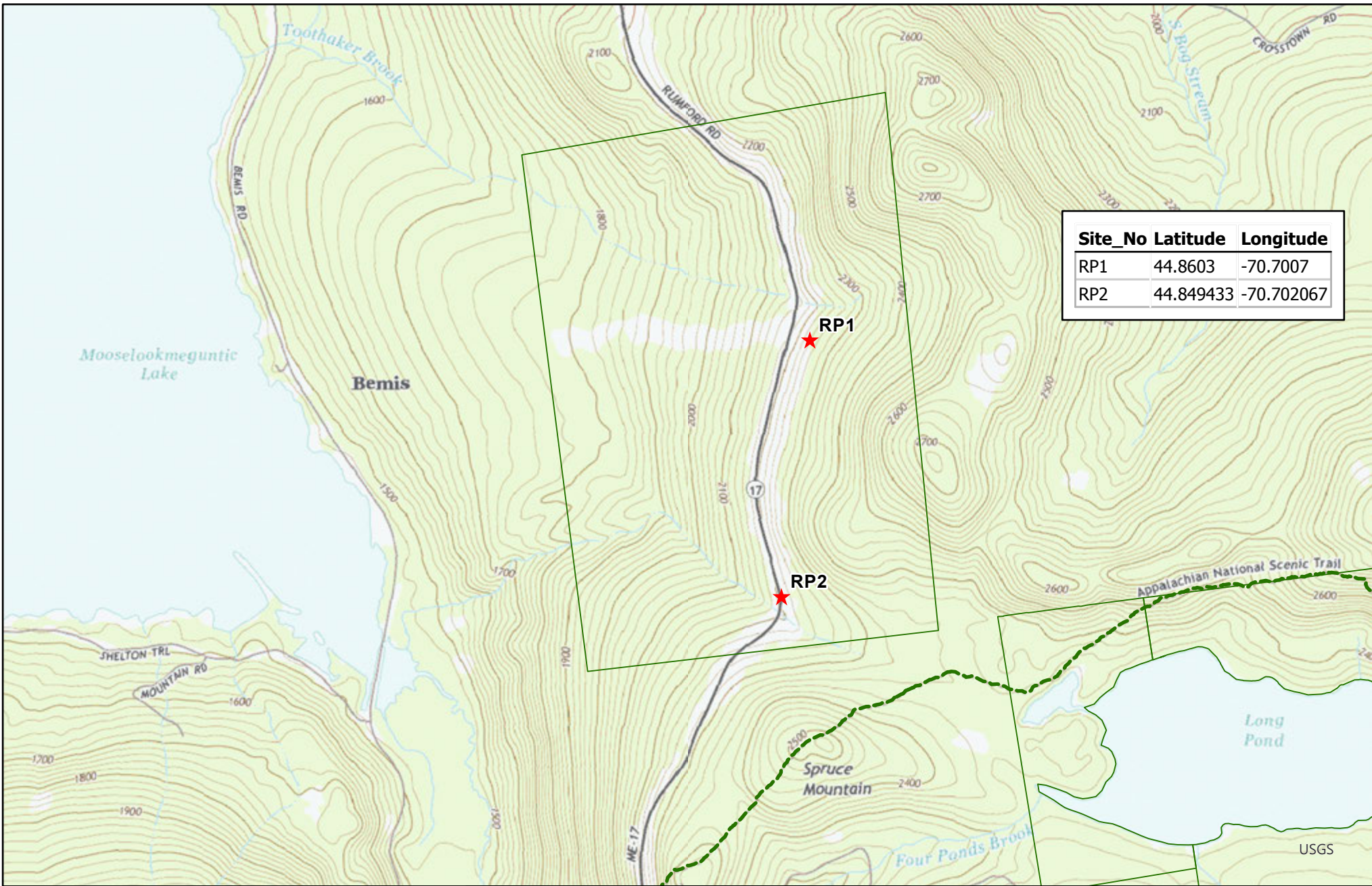
Scale 1:24,000

**Moxie Gore Bear Bait Sites**  
Bureau of Parks and Lands




Not a Survey, For Management purposes only.





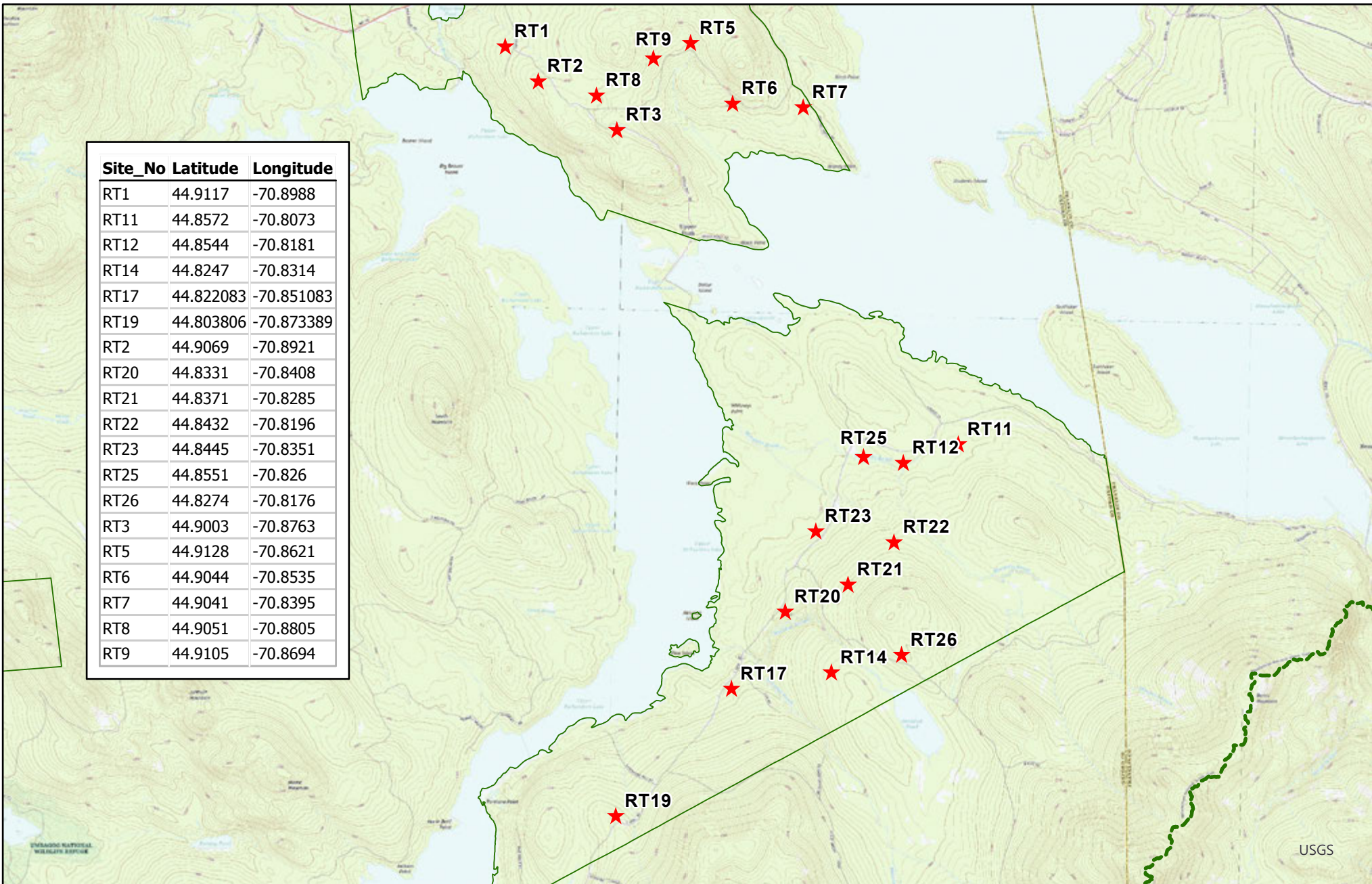
Scale 1:24,000

**Rangeley Pt Bear Bait Sites**  
Bureau of Parks and Lands




Not a Survey, For Management purposes only.





Scale 1:80,000

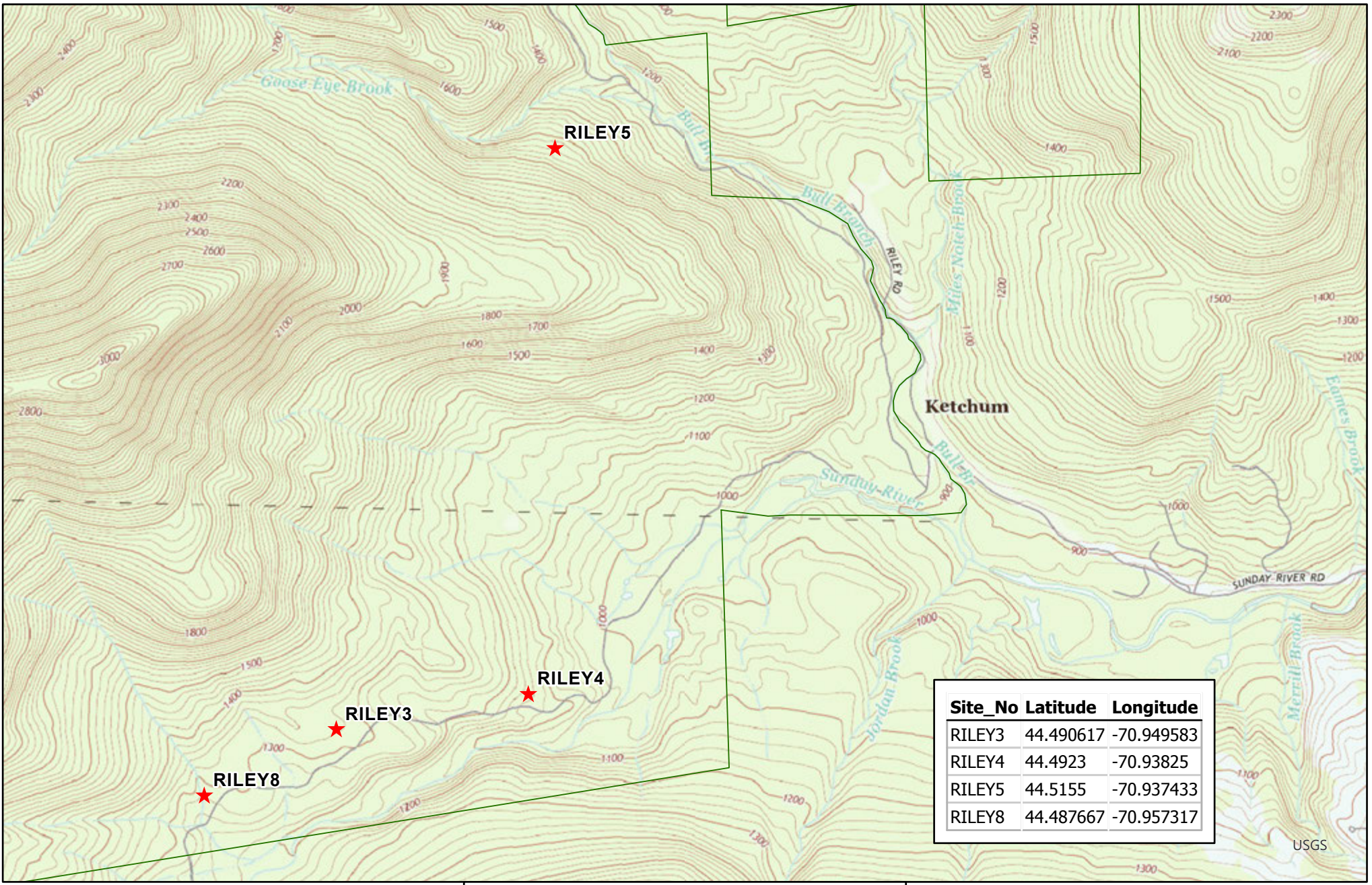
**Richardstontown Bear Bait Sites**  
Bureau of Parks and Lands



Not a Survey, For Management purposes only.








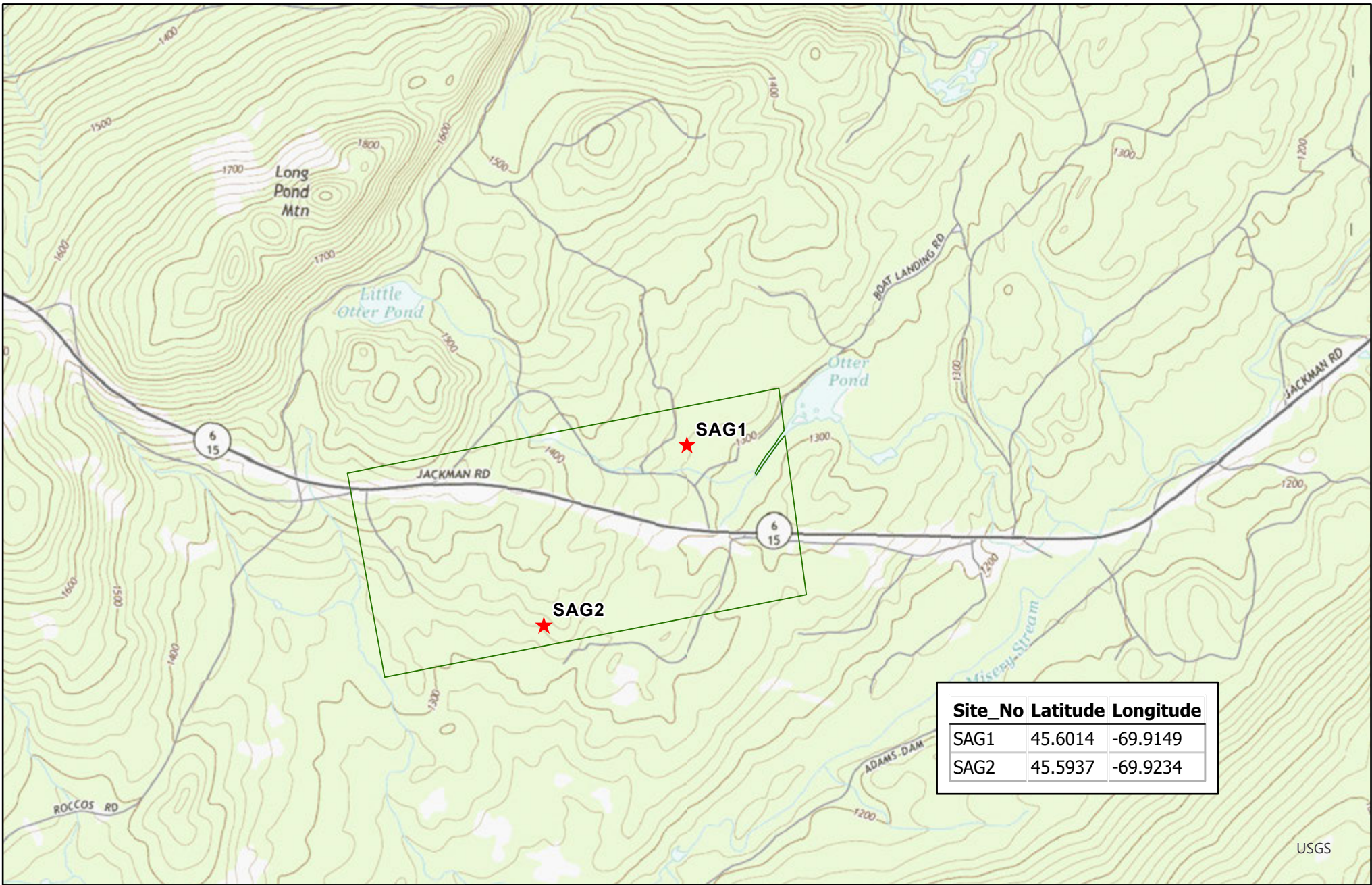
Scale 1:24,000

Riley Bear Bait Sites  
Bureau of Parks and Lands




Not a Survey, For Management purposes only.





Scale 1:24,000

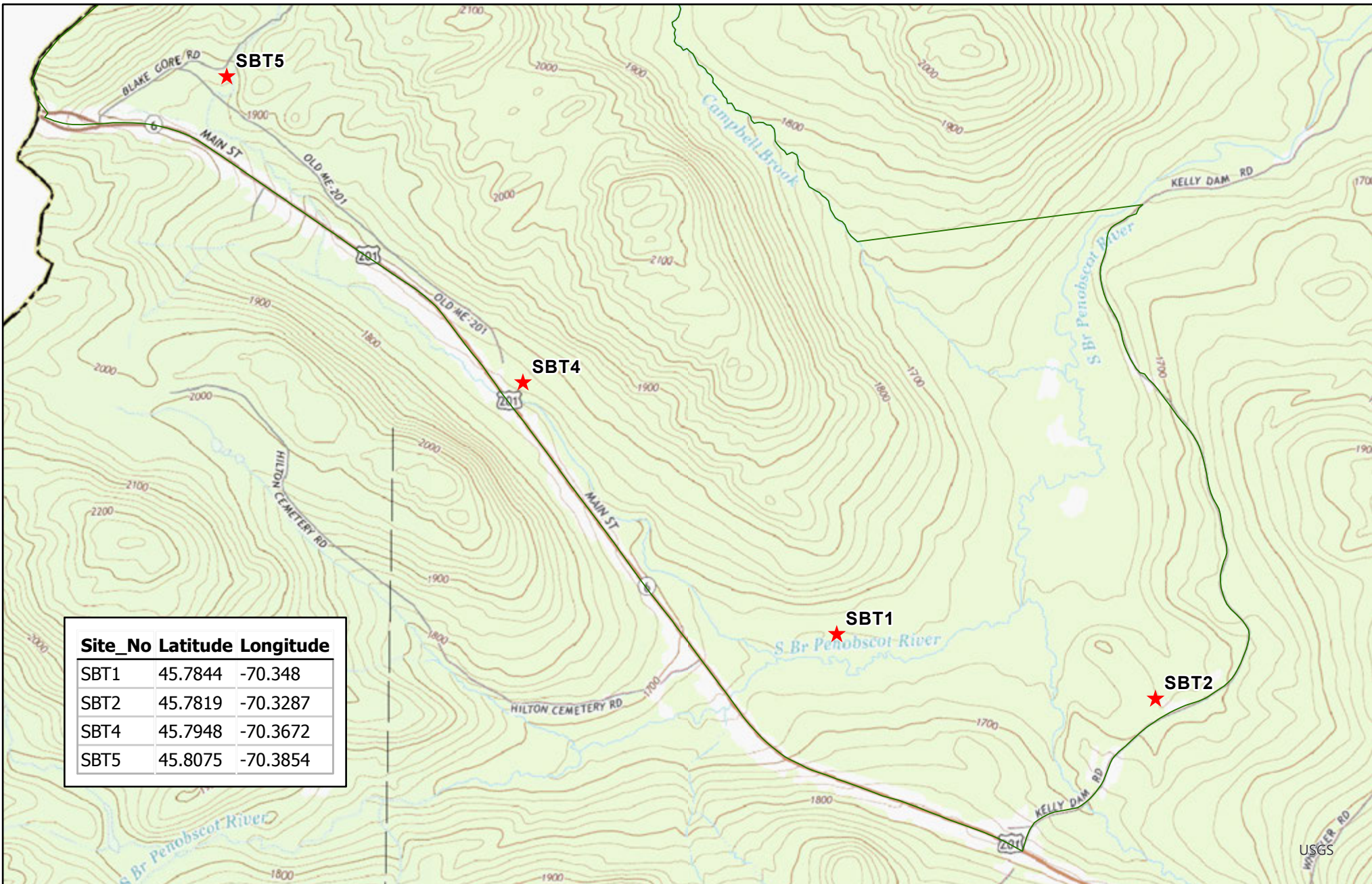
Sandwich Academy Grant Bear  
Bait Sites  
Bureau of Parks and Lands



Not a Survey, For Management purposes only.


USGS





Scale 1:24,000

**Sandy Bay Bear Bait Sites**  
Bureau of Parks and Lands

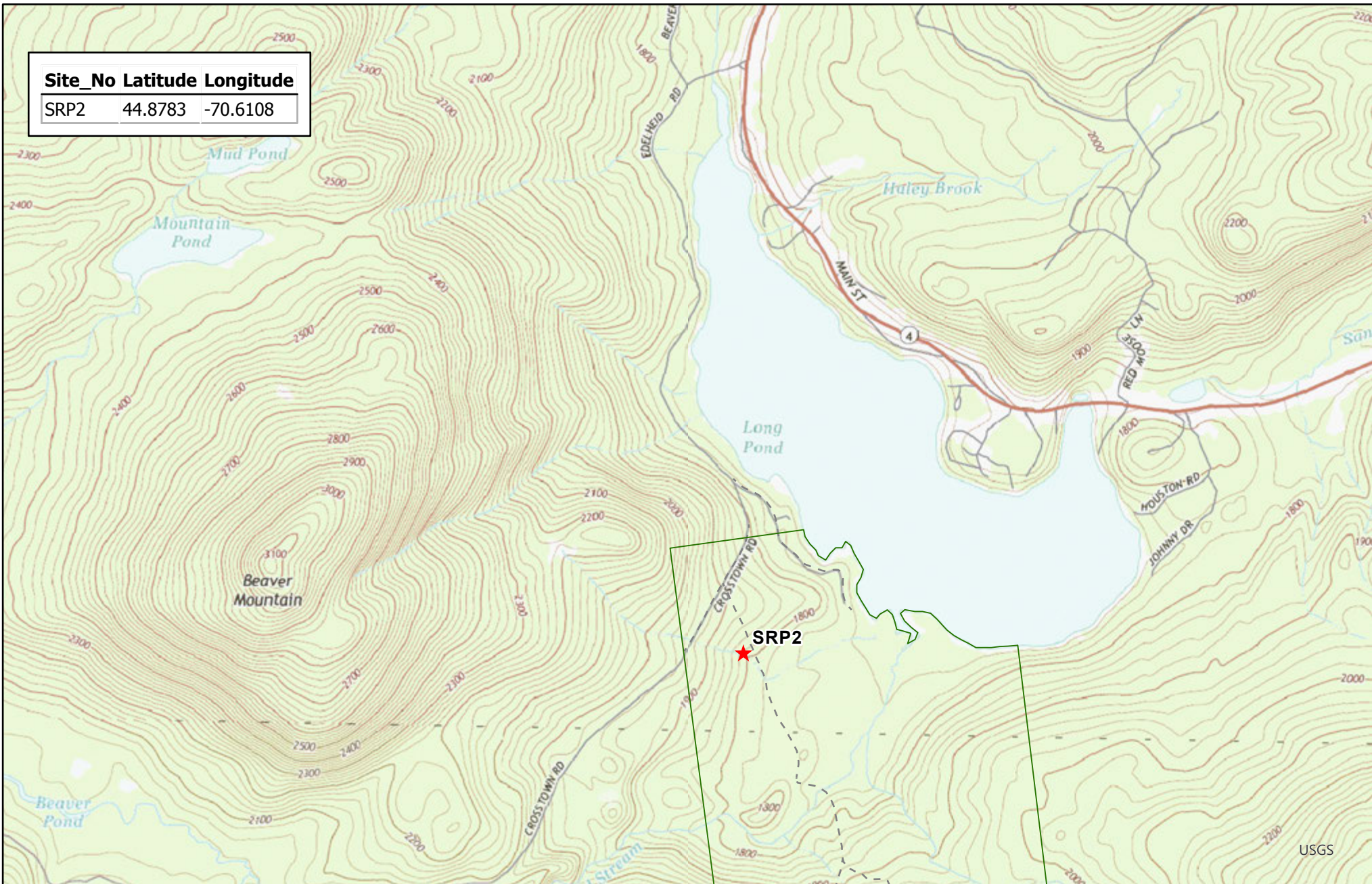


Not a Survey, For Management purposes only.



Site\_No Latitude Longitude


SRP2 44.8783 -70.6108



USGS

Scale 1:24,000

Sandy River Plt Bear Bait Sites  
Bureau of Parks and Lands

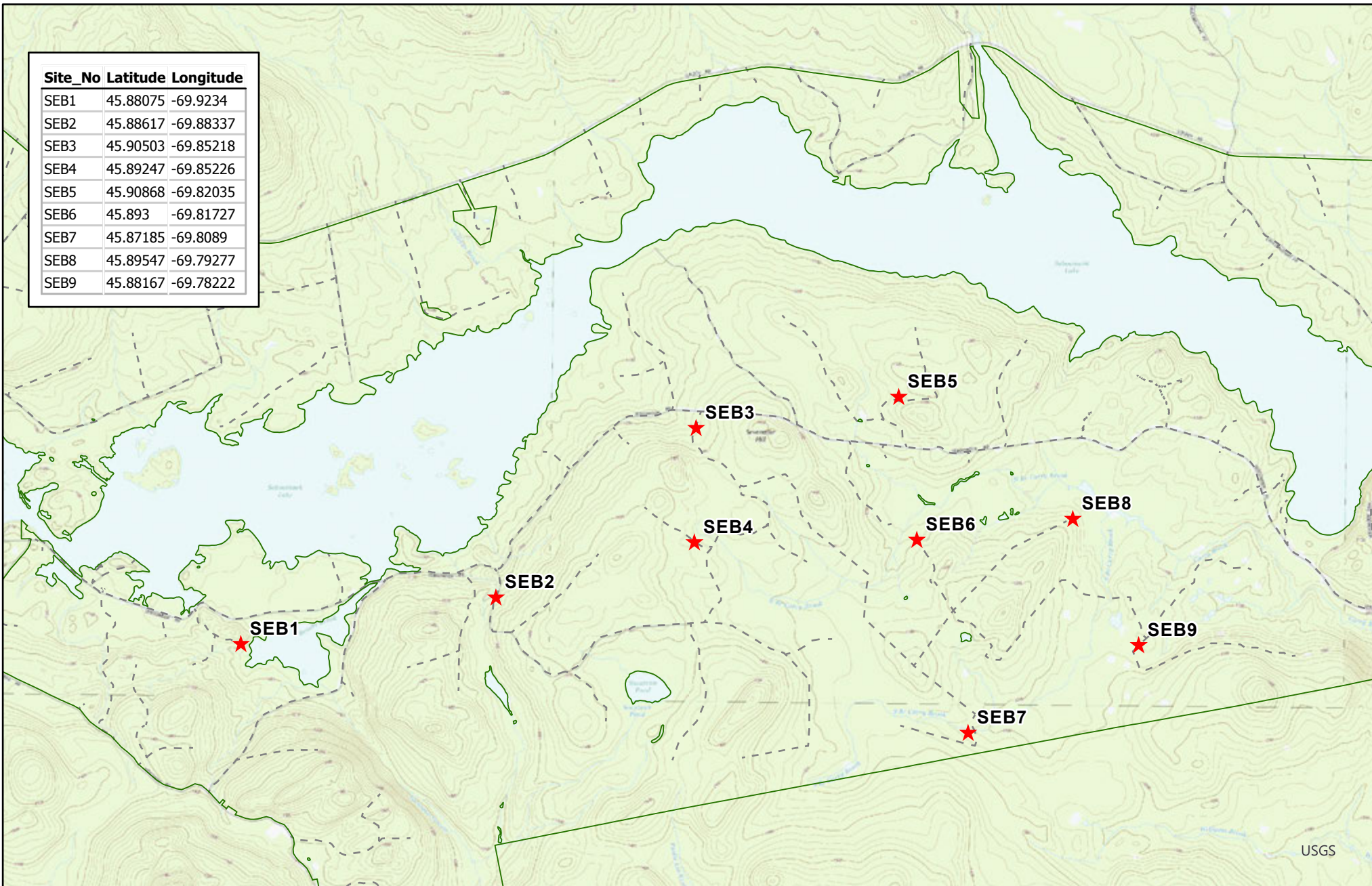


Not a Survey, For Management purposes only.



**Site\_No Latitude Longitude**

SEB1	45.88075	-69.9234
SEB2	45.88617	-69.88337
SEB3	45.90503	-69.85218
SEB4	45.89247	-69.85226
SEB5	45.90868	-69.82035
SEB6	45.893	-69.81727
SEB7	45.87185	-69.8089
SEB8	45.89547	-69.79277
SEB9	45.88167	-69.78222



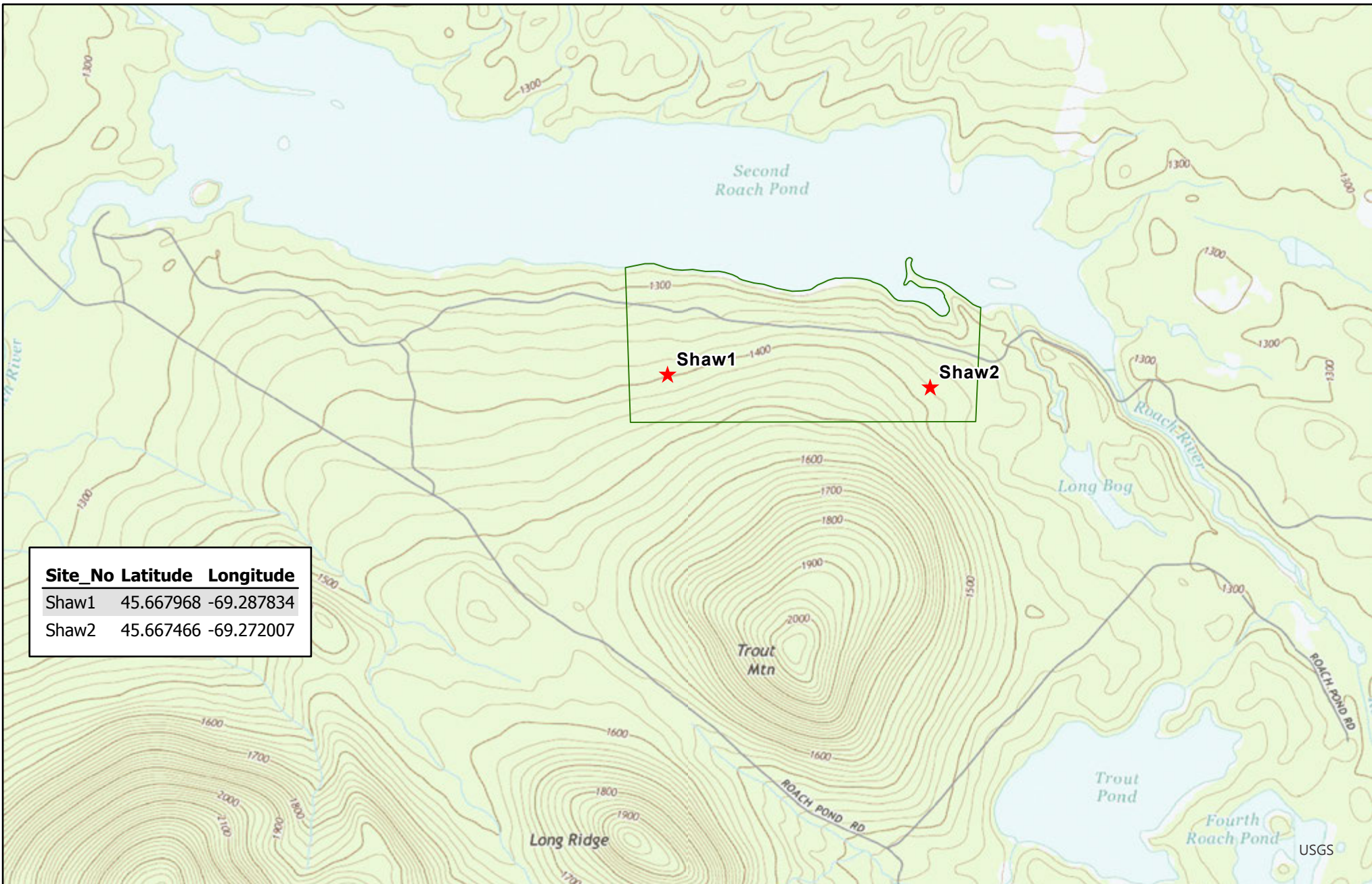
Scale 1:62,500

**Seboomook Bear Bait Sites**  
Bureau of Parks and Lands

0 0.5 1 2 Miles

Not a Survey, For Management purposes only.






Site_No	Latitude	Longitude
Shaw1	45.667968	-69.287834
Shaw2	45.667466	-69.272007

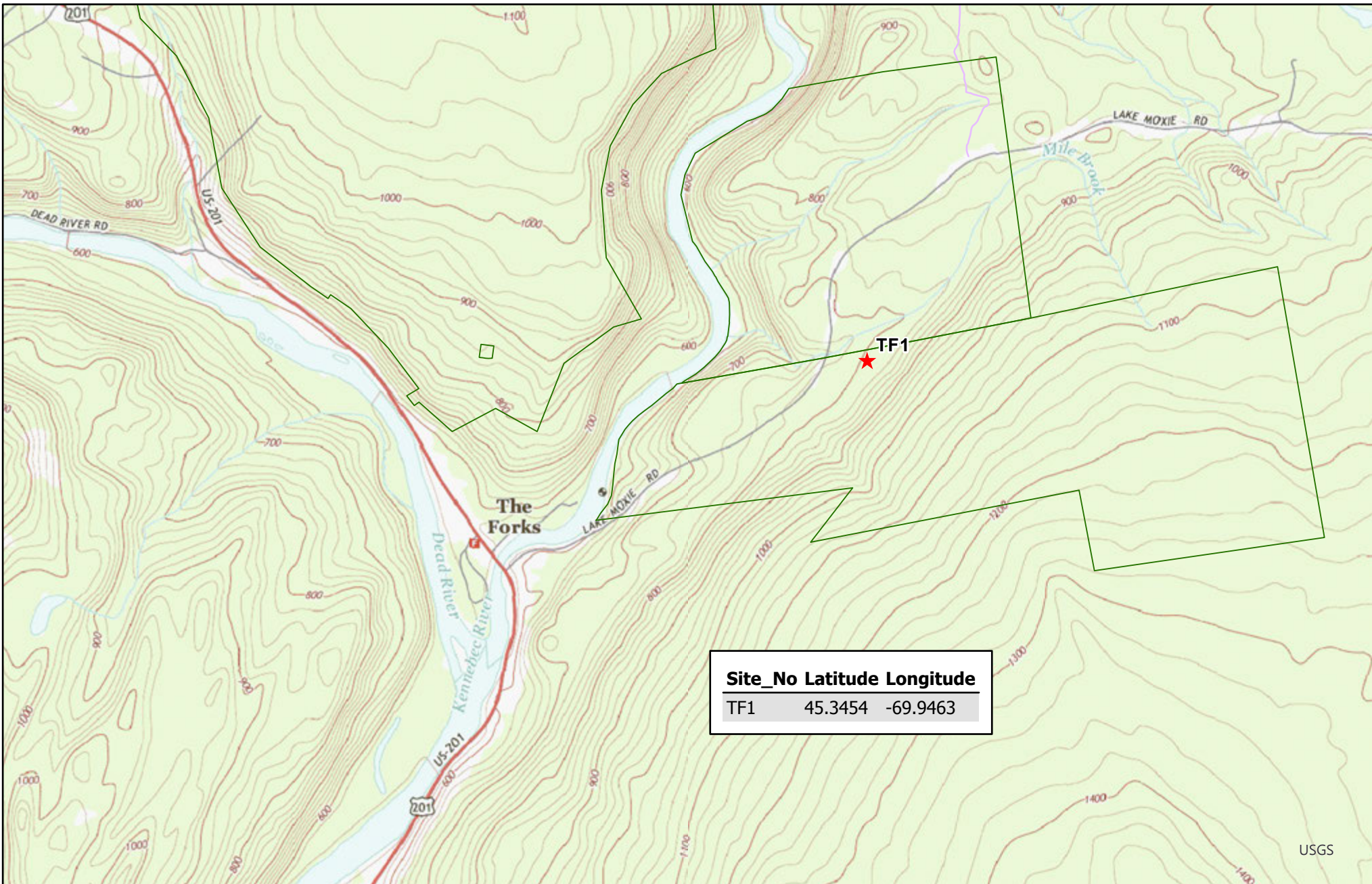
Scale 1:24,000

**Shawtown Bear Bait Sites**  
Bureau of Parks and Lands



Not a Survey, For Management purposes only.






USGS

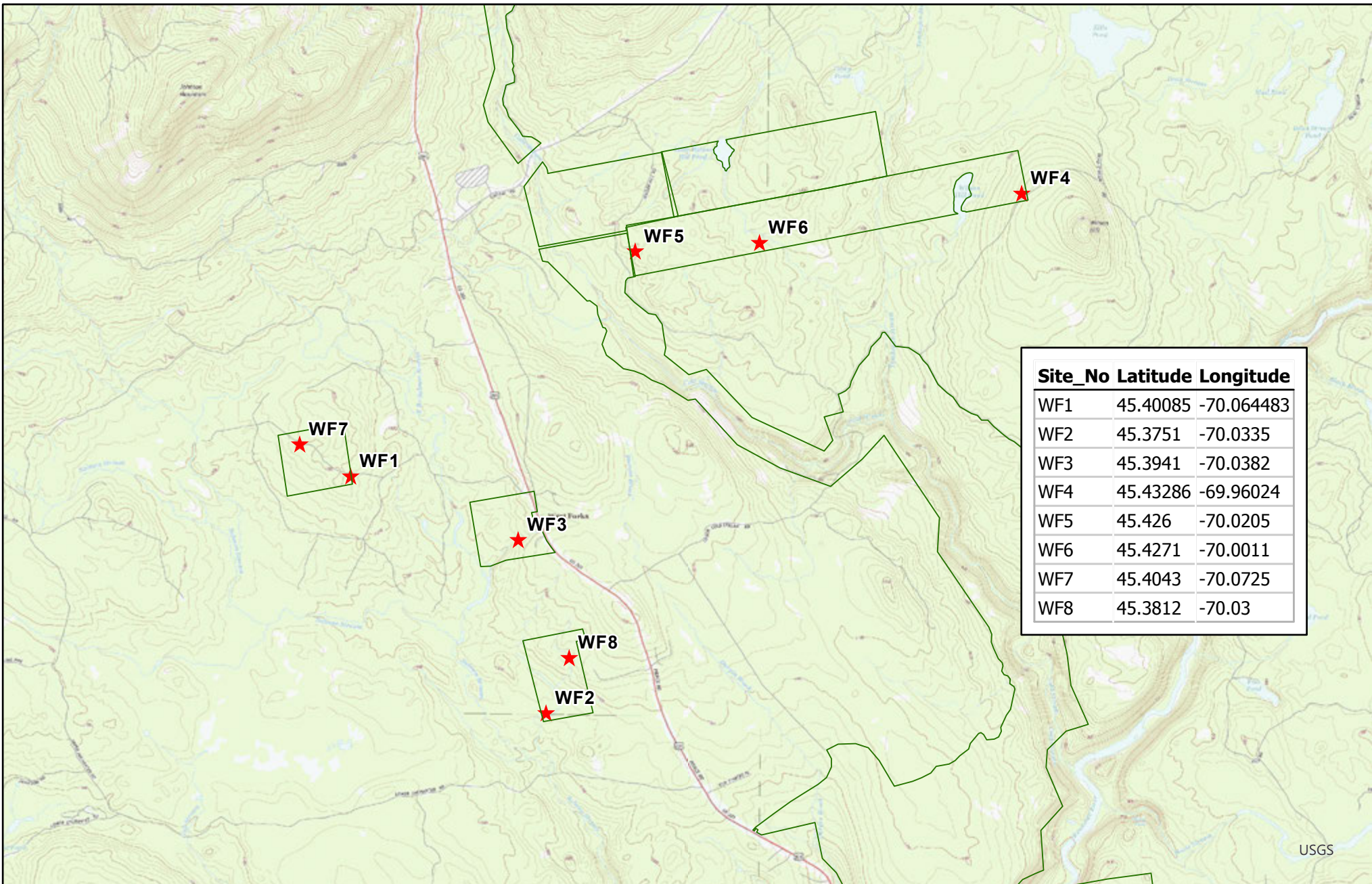
Scale 1:24,000

**The Forks Bear Bait Sites**  
Bureau of Parks and Lands



Not a Survey, For Management purposes only.





Site_No	Latitude	Longitude
WF1	45.40085	-70.064483
WF2	45.3751	-70.0335
WF3	45.3941	-70.0382
WF4	45.43286	-69.96024
WF5	45.426	-70.0205
WF6	45.4271	-70.0011
WF7	45.4043	-70.0725
WF8	45.3812	-70.03

Scale 1:62,500

**West Forks Bear Bait Sites**  
Bureau of Parks and Lands



Not a Survey, For Management purposes only.

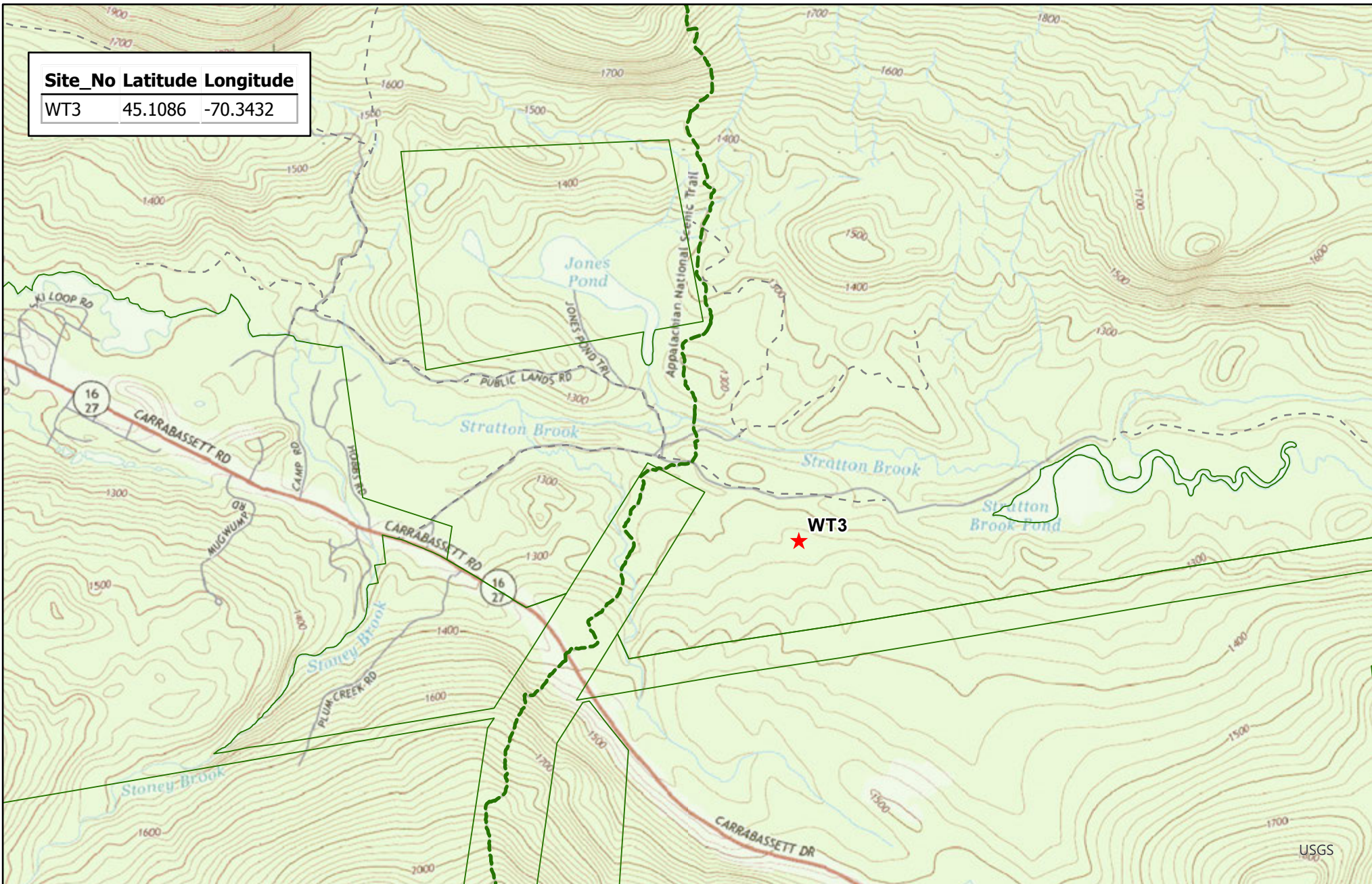


USGS




Site\_No Latitude Longitude

WT3 45.1086 -70.3432



Scale 1:24,000

Wyman Twp Bear Bait Sites  
Bureau of Parks and Lands



Not a Survey, For Management purposes only.

